

DECLARATION OF COVENANTS,
CONDITIONS AND RESTRICTIONS
FOR
CELERY LAKES

NOTICE

This document was taken from the recorded document, but has been updated to include all amendments that have been made to it. The history of the changes has been kept for reference.

Table of Contents

RECITALS	1
DECLARATIONS	1
ARTICLE I - DEFINITIONS	2
Section 1 - Definitions	2
Section 2 - Interpretation.....	5
ARTICLE II - PROPERTY SUBJECT TO THIS DECLARATION.....	5
Section 1 - Property	5
Section 2 - Additional Property	5
Section 3 - Method of Annexation	5
Section 4 - Withdrawal.....	5
ARTICLE III - THE ASSOCIATION	6
Section 1 - The Association	6
Section 2 - Membership.....	6
Section 3 - Voting Rights	6
Section 4 - Multiple Owners.....	7
ARTICLE IV - PROPERTY RIGHTS IN THE COMMON PROPERTIES	7
Section 1 - Easements	7
Section 2 - Easement for Access and Drainage	8
Section 3 - Title to Common Property.....	8
Section 4 - Extent of Easements.....	8
Section 5 - Additional Easements over Common Property	9
Section 6 - Delegation	10
Section 7 - MSTU/MSBU	10
ARTICLE V - INSURANCE	10
ARTICLE VI - COVENANT FOR MAINTENANCE ASSESSMENTS	10
Section 1 - Lien and Personal Obligation Nonpayment.....	10
Section 2 - Purpose	12
Section 3 - Determination of Annual Assessments	12
Section 4 - Special Assessments.....	13

Section 5 - Commencement Dates: Start-Up Assessment; Initial Annual Assessment; Due Dates	13
Section 6 - Certificate.....	14
Section 7 - Subordination.....	14
Section 8 - Funding by Declarant	14
ARTICLE VII - ARCHITECTURAL CONTROL	15
Section 1 - Architectural Control: ARB	15
Section 2 - Membership of ARB	15
Section 3 - Approvals	15
Section 4 – Violations.....	16
Section 5 – Variances	16
Section 6 - Waiver of Liability.....	16
Section 7 – Enforcement	17
Section 8 – Exemption	17
Section 9 - No Waiver of Future Approvals	17
Section 10 - ARB Rules	18
ARTICLE VIII - EXTERIOR MAINTENANCE	18
Section 1 - Owner's Responsibility	18
Section 2 - Assessment of Cost	19
Section 3 – Access	19
Section 4 - Association's Responsibility.....	19
ARTICLE IX - RESTRICTIVE COVENANTS	20
Section 1 – Wells.....	20
Section 2 - Obnoxious or Offensive Activity	20
Section 3 - Rules and Regulations	20
Section 4 – Animals.....	20
Section 5 - Garbage and Trash	21
Section 6 - Storage Receptacles	21
Section 7 – Vehicles	21
Section 8 - Visibility of Intersections	21
Section 9 - Temporary Structures	22
Section 10 - Signs	22
Section 11 - Air Conditioning Equipment	22

Section 12 - Drainage Structures.....	22
Section 13 - Exterior Electronic or Electric Devices	22
Section 14 – Subdivision	23
Section 15 – Completion	23
Section 16 - Excavation	23
Section 17 – Sidewalks	23
Section 18 - Fences and Walls.....	23
Section 19 - Yard Accessories and Play Structures	23
Section 20 - Use; Rentals.....	24
Section 21 - Pools.....	27
Section 22 - Dwellings	27
Section 23 - Tree Removal and Landscaping	28
Section 24 – Collection.....	29
Section 25 - Pumping or Draining	29
Section 26 – Ramps.....	29
Section 27 - Declarant Reservation	29
Section 28 - Conservation Tracts.....	30
Section 29 – Mailboxes	30
Section 30 - Security Bars.....	31
Section 31 – Garage Sales	31
Section 32 - Variances	31
ARTICLE X - ADDITIONAL COVENANTS AND RESTRICTIONS	31
ARTICLE XI - AMENDMENT.....	31
ARTICLE XII - HUD/FHA/VA AND DISTRICT APPROVAL RIGHTS	32
ARTICLE XIII - DURATION AND TERMINATION	32
ARTICLE XIV - ENFORCEMENT.....	32
Section 1 - Compliance by Owners.....	32
Section 2 – Enforcement.....	32
Section 3 - Fines	33
ARTICLE XV - DAMAGE OR DESTRUCTION TO COMMON PROPERTY	34
Section 1 - Sufficient Insurance Proceeds	34
Section 2 - Insufficient Insurance Proceeds	34

Section 3 - Negligence or Willful Misconduct	35
ARTICLE XVI - MORTGAGEE PROTECTION	35
Section 1 - Records and Notices	35
Section 2 - Adverse Events	35
Section 3 - Taxes and Other Charges.....	35
Section 4 - Insurance Premiums.....	36
ARTICLE XVII - GENERAL PROVISIONS	36
Section 1 - Notice.....	36
Section 2 - Enforcement.....	36
Section 3 – Interpretation.....	36
Section 4 - Severability.....	36
Section 5 - Effective Date	36
Section 6 – Conflict	36
Section 7 – Cooperation.....	37
Section 8 – Easements	37
Section 9 - No Public Right or Dedication.....	37
Section 10 - Constructive Notice and Acceptance.....	37
Section 11 - Execution of Documents Required by the City	37
ARTICLE XVIII - DISCLAIMERS	38
Section 1 - Disclaimer of Representations or Warranties	38
Section 2 - General.....	38
Exhibit "A" - Legal Description Phase 1 and Phase 2	39
Exhibit "B" - Legal Description Phase IA and Phase 2A.....	42
EXHIBIT "C" - Legal Description Phase 1, Phase 1A, Phase 2 and Phase 2A	44
Exhibit D - ARTICLES.....	48
ARTICLE VIII - OFFICERS.....	51
ARTICLE IX - DURATION.....	52
ARTICLE X - AMENDMENTS.....	52
Section 1. Notice	52
Section 2. Adoption.....	52
Section 3. Recording.	52
Section 4. Limitations.....	52

ARTICLE XI - BYLAWS.....	52
ARTICLE XII - INDEMNIFICATION OF OFFICERS AND DIRECTORS.....	52
ARTICLE XIII - INCONSISTENCY	54
ARTICLE XIV - REQUIRED APPROVALS	54
ARTICLE XV - INCORPORATOR.....	54
EXHIBIT E - BY-LAWS OF CELERY LAKES HOMEOWNERS ASSOCIATION, INC.....	57
ARTICLE I - IDENTITY AND LOCATION.....	57
ARTICLE II - GENERAL	57
Section 1. Incorporation of Declaration.	57
Section 2. Definitions.	57
ARTICLE III - ASSOCIATION PURPOSES AND POWERS	57
Section 1. Association's Purposes.	57
Section 2. Records of the Association.	58
Section 3. Inspection of Records.	58
ARTICLE IV - MEETING OF MEMBERS.....	59
Section 1. Annual Meetings.	59
Section 2. Special Meeting.	59
Section 3. Notice of Meeting.....	59
Section 4. Quorum.	59
Section 5. Proxies.....	59
ARTICLE V - BOARD OF DIRECTORS	60
Section 1. Board of Directors; Selection; Terms of Office.	60
Section 2. Vacancies in the Board of Directors.....	60
ARTICLE VI - NOMINATION AND ELECTION OF DIRECTORS.....	60
Section 1. Nomination.	60
Section 2. Election.....	60
ARTICLE VII - POWERS AND DUTIES OF THE BOARD OF DIRECTORS	61
Section 1. Board o Directors' Powers.	61
Section 2. Board of Directors' Duties.	61
Section 3. Resignation.....	62
Section 4. Removal.....	63
Section 5. Directors' Fees.....	63

ARTICLE VIII - DIRECTORS' MEETINGS	63
Section 1. Directors' Annual Meeting.....	63
Section 2. Notice.....	63
Section 3. Regular Meetings.....	63
Section 4. Special Meetings.....	63
Section 5. Waiver of Notice.....	63
Section 6. Action Upon Written Consent Without a Meeting.....	64
Section 7. Board Quorum and Voting.....	64
ARTICLE IX - OFFICERS.....	64
Section 1. Association Officers.....	64
Section 2. Election of Officers.....	64
Section 3. Removal of Officer.....	64
Section 4. Special Appointment.....	64
Section 5. Multiple Offices.....	64
Section 6. Duties.....	64
ARTICLE X - LIABILITY AND INDEMNIFICATION.....	65
Section 1. Liability of Board Member.....	65
Section 2. Indemnification.....	65
ARTICLE XI - INSURANCE	65
ARTICLE XII - AMENDMENTS.....	66
ARTICLE XIII - COMMITTEES	66
ARTICLE XIV - BOOKS AND RECORDS.....	66
ARTICLE XV - ASSESSMENTS.....	66
ARTICLE XVI - CORPORATE SEAL.....	66
ARTICLE XVII - GENERAL.....	66
Section 1. Conflicts.....	66
Section 2. Waiver.....	67
Section 3. Severability.....	67
Section 4. Captions.....	67
Section 5. Gender and Number.....	67
Section 6. Roberts Rules.....	67
Section 7. Fiscal Year.....	67

DECLARATION OF COVENANTS, CONDITIONS AND RESTRICTIONS FOR CELERY LAKES

THIS DECLARATION OF COVENANTS, CONDITIONS AND RESTRICTIONS FOR CELERY LAKES is made this 11 day of November, 2002, by MARONDA HOMES, INC., OF FLORIDA, a Florida corporation ("Declarant"), whose address is 411 Central Park Drive, Sanford, Florida 32771.

RECITALS

- A. Declarant owns the real property described on Exhibit "A" attached hereto and incorporated herein, which includes the lands described in the plat for Phase 1 of Celery Lakes, as recorded in Plat Book 62, Page 75 & 76 and in the plat for Phase 2 of Celery Lakes, as recorded in Plat Book N/A, Page N/A, of the Public Records of Seminole County, Florida. Wyman Fields Foundation, Inc. owns the real property described on Exhibit "B" attached hereto and incorporated herein, which includes the lands described in the plat for Phase 1A of Celery Lakes, as recorded in Plat Book N/A, Page N/A and in the plat for Phase 2A of Celery Lakes, as recorded in Plat Book N/A, Page N/A, of the Public Records of Seminole County, Florida. The Exhibit "A" land and Exhibit "B" lands are together described in Exhibit "C" attached hereto and incorporated herein (the "Property").
- B. The Property is a multiple phase residential community known as "Celery Lakes".
- C. Declarant desires to preserve and enhance the values and quality of life in the Property and the health, safety and welfare of the residents thereof, and to provide for the maintenance of certain areas and improvements for the benefit of the Property.
- D. Declarant has incorporated a non-profit corporation to which will be conveyed title to certain property, and to which will be delegated the powers of and responsibility for maintaining and administering certain property and improvements, administering and enforcing this Declaration, and collecting and disbursing the monies derived from the assessments hereafter levied.

DECLARATIONS

NOW, THEREFORE, Declarant declares that the Property is and shall be owned, improved, transferred and occupied subject to this Declaration.

ARTICLE I - DEFINITIONS

Section 1 - Definitions

When used in this Declaration, the following words shall have the following meanings:

- (a) "**Additional Property**" shall mean and refer to those lands, together with any improvements thereon, which are made subject to this Declaration by annexation pursuant to Article II.

- (b) "**Area(s) of Common Responsibility**" shall mean and refer to any land or improvement located in or near the Property which is not intended to be owned by the Association but which is intended to be improved, maintained or operated by the Association in the manner and to the extent determined from time to time by the Board. Areas of Common Responsibility may be designated by this Declaration, any Supplemental Declaration, a contract entered into by the Association, or by a decision of the Board. The following are hereby designated as Areas of Common Responsibility:
 - (i) **Rights of. Way and Entrance Area.** Subject to limitations imposed by governmental authority, the Association shall maintain, repair and replace to the extent determined by the Board the signs, lighting fixtures, electrical equipment, drainage improvements (in accordance with the Master Surface Water Management System), irrigation lines and equipment, landscape materials and features, and other improvements from time to time located within the unpaved rights-of-way of Celery Avenue and Brisson Avenue adjacent to the Property;

 - (ii) **Street Lighting.** The Association may arrange for and assess the Owners for the fixture rental, electrical usage and other costs of street lighting for the Property and any Area of Common Responsibility;

 - (iii) **Drainage Improvements within Easements.** The Association shall maintain, repair and replace all drainage improvements within the Property, including without limitation within all platted drainage easements, all in accordance with the Master Surface Water Management System permit issued by the District. The foregoing to the contrary notwithstanding, each Owner shall provide routine landscape maintenance, mowing and removal of trash and debris within the portions of the Master Surface Water Management System lying within that Owner's Lot, failing which the Association shall perform the required maintenance and levy an individual assessment to cover the costs thereof;

 - (iv) **Easements.** The Association shall maintain, repair and replace any walls, signs, lighting fixtures, electrical equipment, drainage improvements (in accordance with the Master Surface Water Management System permit issued by the District), irrigation lines and equipment, landscape materials and features, and other improvements from time to

time located within all wall and landscape easements created in favor of the Association on any plat of the Property. The preceding sentence is subject to the limitations that the Owner of each Lot encumbered by a wall easement shall maintain all landscaping lying between the wall and that Owner's Dwelling, and said Owner shall maintain the paint or other surface finish, if any, on the vertical surface of the wall which faces his or her Dwelling.

- (c) "**Articles**" shall mean and refer to the Articles of Incorporation of the Association. A copy of the initial Articles are attached as Exhibit "D" to this Declaration. The Articles may be amended as provided therein and it shall not be necessary to amend this Declaration in order to amend the Articles.
- (d) "**Association**" shall mean and refer to the Celery Lakes Homeowners Association, Inc., a Florida corporation not for profit, and its successors and assigns.
- (e) "**Board**" or "**Board of Directors**" shall mean and refer to the Board of Directors of the Association.
- (f) "**Bylaws**" shall mean and refer to the Bylaws of the Association. A copy of the initial Bylaws are attached as Exhibit "E" to this Declaration. The Bylaws may be amended as provided therein and it shall not be necessary to amend this Declaration in order to amend the Bylaws.
- (g) "**Common Expense**" shall mean and refer to the actual and estimated expense of operating the Association and meeting the costs to be incurred by the Association in performing its duties and in exercising its prerogatives, including without limitation costs incurred for operation, maintenance, insurance and improvement of the Common Property and Areas of Common Responsibility, and for any reserves from time to time established by the Board.
- (h) "**Common Property**" shall mean and refer to the real and personal property from time to time owned or intended to be owned by the Association and devoted to the use and enjoyment of all Members of the Association, all at Common Expense. Common Property shall include, but not be limited to, easement areas which are held by the Association as grantee. No commitment is made that any Additional Property will contain Common Property.
- (i) "**Conservation Easement Area(s)**" shall mean and refer to all of such areas so designated upon any recorded subdivision plat or plats of the Property.
- (j) "**City**" shall mean the City of Sanford Florida.
- (k) "**Declarant**" shall mean and refer to Maronda Homes, Inc. of Florida, a Florida corporation, its successors and assigns. No successor or assignee of Declarant shall have any rights or obligations

of Declarant hereunder unless such rights and obligations are specifically set forth in the instrument of succession or assignment, or unless such rights pass by operation of law.

- (l) "**Declaration**" shall mean and refer to this Declaration of Covenants, Conditions and Restrictions for Celery Lakes as amended or supplemented.
- (m) "**District**" shall mean and refer to the St. Johns River Water Management District, an agency created pursuant to Chapter 373, Florida Statutes.
- (n) "**Dwelling**" shall mean and refer to a single family residence located on a Lot.
- (o) "**Lot**" shall mean and refer to each residential building site created by any recorded plat of the Property, including any Dwelling located thereon once constructed.
- (p) "**Master Surface Water Management System**" means the overall system designed, constructed and implemented upon the Property to control discharges caused by rainfall events, which system is intended to collect, convey, store, absorb, inhibit, treat, use or reuse surface water in order to prevent or reduce flooding, over drainage, environmental degradation, and water pollution, and to control the quality and quantity of discharges from the system, all as permitted by the District pursuant to Chapter 40C-4, 40C-40, 40C-42, Florida Administrative Code.
- (q) "**Member**" shall mean and refer to each Member of the Association as provided in Article III, Section 2.
- (r) "**Owner**" shall mean and refer to the record holder, whether one or more persons or entities, of fee simple title to each Lot in the Property, but, notwithstanding any applicable theory of the law of mortgages, Owner shall not mean or refer to any mortgagee unless and until such mortgagee has acquired title to a Lot pursuant to foreclosure proceeding or a conveyance in lieu of foreclosure. All owners of a single Lot shall be treated for all purposes as a single Owner, irrespective of whether such ownership is joint, in common, or tenancy by the entirety.
- (s) "**Permit**" shall mean the permit(s) issued by the District.
- (t) "**Property**" shall mean and refer to the real property described in the plat for Celery Lakes Phase 1, Phase 1A, Phase 2 and Phase 2A as recorded in the Public Records of Seminole County, Florida, which is also more particularly described on Exhibit "C" to this Declaration, together with any Additional Property hereafter annexed to this Declaration pursuant to Article II
- (u) "**Supplemental Declaration**" shall mean and refer to any instrument which extends the effect of this Declaration to Additional Property pursuant to Article II

Section 2 - Interpretation

The provisions of this Declaration and the Articles, Bylaws and any rules and regulations of the Association shall be liberally construed so as to effectuate the purposes herein expressed with respect to the efficient operation of the Association and the Property, the preservation of the value of the Lots and the protection of Declarant's rights, benefits and privileges herein contemplated. Notwithstanding that this Declaration was prepared, initially, at the direction of the Declarant, and notwithstanding any rule of construction to the contrary, this Declaration shall not be more strictly construed against the Declarant and/or any of its affiliates than against any other person or entity.

ARTICLE II - PROPERTY SUBJECT TO THIS DECLARATION

Section 1 - Property

The Property is and shall be improved, held, transferred and occupied subject to this Declaration.

Section 2 - Additional Property

Declarant shall have the right but not the obligation to bring within the scope of this Declaration, as Additional Property, additional lands lying in the vicinity of the Phase 1 Property, at any time and from time to time within twenty (20) years from the date on which this Declaration is recorded. Except as provided in Article XII, annexation may be accomplished by Declarant without the consent of the Association, the Owners, any mortgagee or other lien holder, or anyone else.

Section 3 - Method of Annexation

Additions authorized under, Article II shall be made, if at all, by recording a Supplemental Declaration extending this Declaration to Additional Property. The Supplemental Declaration shall describe the real property to be annexed and shall state that it is being made pursuant to the terms of this Declaration for the purpose of annexing property to this Declaration and extending the jurisdiction of the Association to the Additional Property. The Supplemental Declaration may contain additional terms not inconsistent with this Declaration to reflect the different character, if any, of the real property being annexed or of the housing or development approaches being implemented. Upon the recordation of any Supplemental Declaration, the Owners shall also have a right. and non-exclusive easement of use and enjoyment in and to the Common Property, if any, within the Additional Property and an obligation to contribute to the cost of operating, maintaining and insuring the additional Common Property and any additional Areas of Common Responsibility. Any Supplemental Declaration recorded in accordance with the terms hereof shall be conclusive in favor of all persons who rely thereon in good faith. From and after recordation of any Supplemental Declaration, the Additional Property described therein shall be subject to the provisions of this Declaration and to the jurisdiction of the Association.

Section 4 - Withdrawal

Declarant reserves the right to amend this Declaration unilaterally at any time for the purpose of removing any portion of the Property (including, without limitation Lots and Common Property) without notice and without the consent of any person or entity other than the owner of the portion of

the Property to be withdrawn or the District; provided, however, no such withdrawal may impair access to any Lot.

ARTICLE III - THE ASSOCIATION

Section 1 - The Association

The Association is a nonprofit corporation. The Association shall have the power to do all lawful things which may be authorized, assigned, required or permitted to be done by this Declaration, the Articles, or the Bylaws, and to do and perform any and all acts which may be necessary or proper for, or incidental to, the exercise of any of the duties or powers of the Association for the benefit of the Owners and for the maintenance, administration and improvement of the Property and Areas of Common Responsibility. Neither the Articles nor the Bylaws shall be amended or interpreted so as to be inconsistent with this Declaration. In the event of any such inconsistency, the provisions of this Declaration shall prevail. The officers ~~{text removed with recorded amendment on 2/10/2012}~~ and ~~directors~~ of the Association shall be required to be either (1) a Member of the Association, or (2) an agent of Declarant. The Board, and such officers as the Board may appoint, shall conduct the affairs of the Association.

Section 2 - Membership

Each Owner (including Declarant) shall be a Member of the Association. The Association membership of each Owner shall be appurtenant to and inseparable from the Lot giving rise to such membership, and any transfer of title to a Lot shall operate automatically to transfer to the new Owner the membership in the Association appurtenant to that Lot.

Section 3 - Voting Rights

The Association shall have two (2) classes of voting membership:

- (a) **Class "A"**. Class "A" Members shall be all Owners, with the exception of Declarant for so long as Declarant retains Class "B" voting rights. Each Class "A" Member shall have one (1) vote for each Lot owned by that Member.
- (b) **Class "B"**. The sole Class "B" Member shall be Declarant. Declarant shall be entitled to three (3) votes for each Lot in the Property owned by Declarant, plus three (3) votes for each potential subdivision lot that has not yet been annexed but which could be developed upon the lands eligible for annexation to the Property under the terms of the Declaration. Upon the execution of this Declaration, Declarant shall have Seven Hundred Forty Seven (747) Class "B" votes representing three (3) votes for each of the Two Hundred Forty Nine (249) Lots in the Phase 1 and Phase 2 Property owned by Declarant. The Class "B" Member shall be entitled to cast all of its votes in any vote or election held by the Association.

- (c) **Termination of Class "B" Membership.** As each Lot in the Property is conveyed by Declarant to a Class "A" Member, Declarant's votes for that Lot shall lapse. The Class "B" membership shall terminate and become converted to Class "A" membership upon the earlier of the following:
- (i) When the total outstanding Class "A" votes in the Association equals or exceeds the total outstanding Class "B" votes; or
 - (ii) Ten (10) years from the date of recording this Declaration; or
 - (iii) At such earlier time as Declarant, in its sole discretion, may so elect.

Upon the happening of any one of these events, Declarant shall call a special meeting of the Members to advise of the termination of Class "B" membership.

- (d) **Transition of Control.** Any other provision of this Article III to the contrary notwithstanding, Owners other than Declarant shall be entitled to elect at least a majority of the members of the Board of Directors not later than three (3) months after ninety percent (90%) of the Lots in all phases of Celery Lakes that will or may ultimately be operated by the Association have been conveyed to Owners. Declarant shall be entitled to elect at least one member of the Board of Directors as long as Declarant holds for sale in the ordinary course of business at least five percent (5%) of the Lots in all phases of Celery Lakes. After Declarant relinquishes control of the Association, Declarant may exercise the right to vote any Declarant-owned voting interests in the same manner as any other Owner, except for purposes of reacquiring control of the Association or selecting the majority of the members of the Board of Directors.

Section 4 - Multiple Owners

Each vote in the Association must be cast as a single vote, and fractional votes shall not be allowed. If joint or multiple Owners are unable to agree among themselves as to how their vote is to be cast, or if more than one (1) Class "A" vote is cast for any Lot, none of the votes for that Lot shall be counted. If any Owner casts a vote on behalf of a Lot, it shall be conclusively presumed that Owner was acting with the authority and consent of all other Owners of that Lot.

ARTICLE IV - PROPERTY RIGHTS IN THE COMMON PROPERTIES

Section 1 - Easements

The Association and each Owner (including Declarant) shall have a non-exclusive right and easement of use and enjoyment in and to the Common Property. Said right and easement shall be appurtenant to and pass with the title to each Lot, and shall include, without limitation, the following:

- (a) Right-of-way for ingress and egress by vehicles and on foot through and across any streets, roads or walks in the Common Property for all lawful purposes; and

- (b) Rights and easements to drain across the Master Surface Water Management System in accordance with the Permit and District rules; and
- (c) Rights to connect to, maintain and make use of utility lines, wires, pipes, conduits, cable television lines, telephone lines and equipment, sewers and drainage lines which may from time to time be in or along areas of the Common Property, but only in accordance with applicable laws and regulations and the requirements of the applicable entities which regulate said utilities; and
- (d) Rights and easement to use and enjoy the Common Property for any purpose not inconsistent with this Declaration, the Articles, the Bylaws, the rules and regulations of the Association, or law.

Section 2 - Easement for Access and Drainage

The Association shall have a perpetual nonexclusive easement over all areas of the Master Surface Water Management System for access to operate, maintain or repair the system. By this easement, the Association shall have the right to enter upon any portion of any lot which is a part of the Master Surface Water Management System, at a reasonable time and in a reasonable manner, to operate, maintain or repair the Master Surface Water Management System as required by the Permit. Additionally, the Association shall have a perpetual non-exclusive easement for drainage over the entire Master Surface Water Management System. No person shall alter the drainage flow of the Master Surface Water Management System, including buffer areas or swales, without the prior written approval of the District.

Section 3 - Title to Common Property

Declarant shall convey to the Association or, if required by the City incidental to the establishment of an MSTU/MSBU as described in Article IV, Section 7, dedicate to the City for the uses and purposes set forth in this Declaration or in any subdivision plat of the Property fee simple title in and to the Common Property free and clear of all encumbrances except taxes, applicable subdivision plats, this Declaration and any easements recorded in the public records prior to the conveyance to the Association. Once conveyed to the Association, the Common Property may not be mortgaged or further conveyed without the consent of at least two-thirds (2/3) of the Owners (excluding Declarant).

Section 4 - Extent of Easements

The rights and easements created in this Article IV shall be governed by the following:

- (a) Subject to any rights of Declarant and the Owners set forth in this Declaration, the Association shall be responsible for the exclusive management, control and maintenance of the Common Property.

(b) Declarant, until conveyance of title to the Association, and the Association thereafter, may reserve to itself or to grant or dedicate (subject to the terms of Article XII) to Declarant, any Owner, any governmental agencies and/or to any utility companies, easements and rights-of-way, over, under or through the Common Property for installation, use, maintenance and inspection of lines and appurtenances for public or private utilities, surface water drainage improvements and areas, or completion of the development. No improvement or material may be placed upon any such easement which may damage or interfere with the installation or maintenance of utilities or the easement area or that may alter or impede the direction or flow of drainage.

(c) Declarant's rights reserved in this Declaration.

(d) Matters shown on any plat(s) of the Property.

Section 5 - Additional Easements over Common Property

Declarant hereby creates, reserves and declares to exist the following licenses, rights, privileges and easements over, under and through the Common Property subject at all times to the terms and conditions of the Permit and subject to receiving prior written approval of the District as to any activities that may affect or may occur on or within the Master Surface Water Management System, including any upland buffers : (i) rights-of-way and easements to install, maintain and use electric, lighting, telecommunications, cable television, telephone, gas, water, sewer, drainage and utility poles, wires, cables, conduits, fixtures, pipes, meters, equipment, facilities, ponds, swales, berms or ditches, and other equipment and improvements necessary or convenient for the completion, marketing, use and enjoyment of the Property, (ii) the right to cut trees, bushes or shrubbery, make any gradings of the soil, and take any similar action reasonably necessary to provide economical and safe utility and drainage installation or to maintain reasonable standards of health, convenience, safety and appearance, (iii) the right to locate thereon wells, pumping_ stations and irrigation systems and lines, (iv) easement of ingress and egress for purposes of development, construction and marketing, and (v) such other rights as may be reasonably necessary to complete in an orderly and economic manner the development and sale of the Property including, without limitation, the maintenance of temporary signage and trailers used in such development and sales efforts; provided, however, that said reservation and right shall not be considered an obligation of Declarant to provide or maintain any such easement, utility, equipment or service. Declarant also reserves the right to connect with and make use of the utility lines and drainage improvements which may from time to time be in or along the streets and roads, or within the Common Property or platted easements. The easements and rights-of-way herein reserved shall continue in existence in favor of Declarant after conveyance of the Common Property to the Association or dedication to the City until such time as Declarant has sold all Lots in the Property and in any lands separately developed by Declarant and located adjacent to the Property.

Declarant also reserves a perpetual right and easement to irrigate the Common Property with treated effluent from a wastewater treatment facility, if any. The benefit of this reservation shall inure

to Declarant and its specifically designated successors and assigns, but not in favor of any other Owner and shall remain in effect whether or not Declarant owns any Lots in or lands adjacent to the Property.

Section 6 - Delegation

Any Owner (including Declarant) may grant the benefit of any easement, right or privilege to tenants and guests for the duration of their tenancies or visits, but same shall not be construed to create any rights in the general public.

Section 7 - MSTU/MSBU

Declarant or the City may establish a municipal service taxing unit, municipal service benefit unit, or similar mechanism (sometimes referred to in this Declaration as "MSTU/MSBU"), to provide for any one or more of the following: (a) operation and maintenance by the City of any of the Common Property, and any recreational, drainage or other improvements thereon, for the uses and purposes set forth in this Declaration or in any applicable subdivision plat, which may or may not include a requirement that ownership of the affected lands and improvements be transferred to the City, (b) construction or improvement of recreation, drainage, sidewalk, wall, landscaping, open space, conservation, or other areas, improvements or facilities on or within the Common Property or any easement areas for the use and benefit of the Property and the occupants thereof, and (c) construction, operation or maintenance of street lighting or any other service or benefit to or for the Property authorized under the terms of this Declaration or the MSTU/MSBU, or by the applicable governmental authority. It is anticipated that the costs incurred by the MSTU/MSBU will be billed directly to the Owners or to the Association for subsequent assessment to the Owners and Lots.

ARTICLE V - INSURANCE

The Board may obtain fidelity bond coverage in its discretion. In addition, the Board may obtain insurance for insurable improvements on the Common Property, any Area of Common Responsibility, or on any easement benefiting the Owners or the Association, public liability policies covering the Association and Members for damage or injury caused by the negligence of the Association or any of its Members, guests or agents, directors' and officers' liability insurance, and any other types of insurance coverage as the Board may deem appropriate, with such insureds, deductibles provisions and coverage types and amounts as shall be determined by the Board. Premiums for insurance so obtained shall be a Common Expense. The Association may self-insure against any risk.

ARTICLE VI - COVENANT FOR MAINTENANCE ASSESSMENTS

Section 1 - Lien and Personal Obligation Nonpayment

- (a) Declarant, for each Lot owned by it in the Property, and each Owner other than Declarant by acceptance of title to any Lot, whether or not it shall be so expressed in any deed or other conveyance, covenants and agrees to pay to the Association: (1) annual assessments or charges, (2) special assessments, (3) individual assessments, and (4) a ~~{deleted in recorded amendments on 6/8/2007}~~ ~~one-time only~~ start-up assessment. Said assessments shall be fixed, established

and assessed as herein provided. Assessments, together with such interest and late charges a s shall be imposed by the Board at its discretion, and the cost of collection thereof, including without; imitation court costs and reasonable attorneys' and paralegals' fees before trial, at trial and on appeal, shall be a charge and a continuing lien upon the Lot against which such assessment is made, and upon any Dwelling located on said Lot, from and after the date on which such assessment is due. Each assessment, together with said interest, late charges, costs and fees, shall also be the personal obligation of each person who Was an Owner of the Lot at the time the assessment fell due.

If any assessment or installment thereon is not paid when due, then such assessment shall be delinquent and the delinquent assessment, together with interest, late charges, and collection costs, shall be secured by a continuing lien on the Lot as to which the assessment accrued, and upon any Dwelling located thereon. Such lien shall be prior to all other liens hereinafter created except taxes or assessments levied by governmental authority, and except as to the lien of any mortgage. The lien shall be prior to and superior in dignity to homestead status. The lien shall bind the Lot and any Dwelling located thereon in the hands of the then Owner and of each subsequent Owner. The personal obligation of the Owner to pay such delinquent assessment shall remain that Owner's personal obligation for the statutory limitations period and personal liability shall not pass to successors in title unless expressly assumed by them.

If the delinquent assessment or installment thereon is not paid within thirty (30) days after the due date, same shall bear interest from the date due at the highest lawful rate in Florida, or at such lesser rate as may be determined by the Board and uniformly applied, and the Association may bring an action for collection against the Owner personally obligated to pay the same and to foreclose the lien against the Lot and any Dwelling located thereon by judicial foreclosure in the same manner as foreclosure of a mortgage, and there shall be added to the amount of such assessment the aforesaid interest, late charges, collection costs and attorneys' and paralegals' fees, and fees and collection costs shall be recoverable whether or not suit be brought. The Owner shall also be required to pay the Association any assessments against the Lot which become due during the period of foreclosure. The Association shall have the right and power to bid at the foreclosure sale and to own sell, lease, encumber, use and otherwise deal with the Lot and any Dwelling thereon as owner thereof.

- (b) **Exempt Property**. The following property shall be exempt from the assessments, charges and liens created herein: (1) Common Property; (2) lands owned by Declarant which have not been annexed to the Property by this Declaration or any Supplemental Declaration; (3) lands dedicated to the City or other governmental authority, any utility company or the public; and (4) Lots owned by Declarant during the period of time that Declarant subsidizes the Common Expenses of the Association pursuant to Section 8 of this Article. No other land or improvements in the Property shall be exempt from these assessments, charges or liens. No Owner may avoid assessment obligations by virtue of non-use or abandonment of the Common Property.

Section 2 - Purpose

The assessments levied by the Association shall be used to promote the recreation, health, safety and welfare of the Owners, to perform the Association's duties and to exercise the powers conferred on it, to improve, operate, insure and maintain the Common Property and the Areas of Common Responsibility, and to pursue any other purpose, deemed desirable or appropriate by the Board, including without limitation any one or more of the following: (a) payment of Association operating expenses; (b) lighting, irrigation, maintenance, improvement and beautification of streets and easement areas, and acquisition, maintenance, repair and replacement of community identification signs and traffic control devices, and control and regulation of traffic in the Property; (c) payment, contest or compromise of real and personal property taxes and assessments separately levied upon or assessed against the Association or the Common Property; (d) operation, management, insurance, replacement, maintenance, repair, beautification and improvement of the Common Property, Areas of Common Responsibility, and easement areas benefiting the Association; (e) repayment of any deficits previously incurred by the Association; (f) funding of reserves for future Common Expenses, (g) procurement and maintenance of insurance, (h) employment of accountant attorneys and other professionals to represent or advise the Association; (i) operation, maintenance and repair of the Master Surface Water Management System for the Property in accordance with the terms of this Declaration and the requirements of the District; (j) monitoring of protected wetlands as required by the District; and (k) doing anything necessary or desirable in the judgment of the Board to keep the Property neat and attractive, to preserve or enhance the value thereof, to eliminate fire, health or safety hazards, or otherwise to benefit the Owners.

Section 3 - Determination of Annual Assessments

- (a) **Operating Budget.** At least thirty (30) days prior to the end of the Association's fiscal year, the Board shall prepare a budget of the estimated costs of operating the Association during the coming year, including but not limited to operational items such as overhead and indirect costs, insurance, utilities, taxes, professional fees, repairs, reserves, maintenance and other operating expenses, as well as charges to cover any deficits from prior years, and capital improvement budget items approved by the Board under Subsection (b), below.
- (b) **Capital Budget.** Each year, the Board shall approve a capital budget taking into account the number, type, useful life and expected replacement cost of replaceable assets. The Board shall then set the required annual capital contribution in an amount sufficient to meet the projected capital needs of the Association on a timely basis. The annual capital contribution fixed by the Board shall then be included in the annual operating budget and annual assessments described in Subsection (a), above.
- (c) **Adoption of Operating Budget.** The Association shall mail to each Member a copy of the capital budget, operating budget and projected annual assessments approved by the Board to be levied for the next fiscal year at least thirty (30) days prior to the end of the Association's current fiscal year. The operating budget and annual assessments shall become effective unless disapproved

at a special meeting of the Members held not later than sixty (60) days after the proposed budget and assessments are mailed to the Members. To be effective, the disapproval must be by a vote of two-thirds (2/3) of the membership of the Association, without regard to class. If the membership so disapproves the operating budget for the succeeding year, or if the Board fails to propose a budget, then the budget and annual assessments for the preceding year shall continue in effect until a new budget is determined.

- (d) **Allocation of Annual Assessments Among Lots**. The operating budget of the Association shall be assessed against all Owners and Lots in the Property in an equal amount per Lot.

Section 4 - Special Assessments

- (a) **Special Assessments**. In addition to annual assessments, the Board may levy at any time a special assessment for the purpose of defraying the cost of any construction, repair or replacement of any improvement on the Common Property or Areas of Common Responsibility, or on any easement benefiting the Association, for the purpose of covering any budget deficits of the Association, or for any other purpose deemed desirable or appropriate by the Board; provided, however, that any such special assessment shall have the approval of a majority of the votes of the Members of each class who are in attendance and voting in person or by proxy at a meeting duly called for said purpose.
- (b) **Individual Assessment**. The Board may levy an individual assessment against any Owner and that Owner's Lot and any Dwelling located thereon in order to cover costs incurred by the Association due to that Owner's failure to maintain its Lot or Dwelling pursuant to the standards set forth in this Declaration, or to reimburse the Association for loss or damage to the Association or to any Common Property, Area of Common Responsibility or easement area caused by that Owner or his lessee, agent, contractor or guest, and not covered by insurance, or for any other purpose expressly permitted by this Declaration.

Section 5 - Commencement Dates: Start-Up Assessment; Initial Annual Assessment; Due Dates

Annual assessments on the Lots in the Property shall commence upon the closing of the first Lot in the Property to a bona fide third party purchaser. The annual assessment for the Property for the calendar year 200_ shall be Two-hundred-dollars & 00/100 (\$200.00) per Lot. At the closing of the sale of each Lot in the Property ~~{deleted in recorded amendments on 6/8/2007} by Declarant to the first purchaser from Declarant, the~~ **{added in recorded amendments on 6/8/2007} each and every** purchaser shall pay to the Association (i) a one time Start-Up Assessment in the amount of One-hundred-Twenty-five, (\$125.00), and (ii) the entire annual assessment for the calendar year of closing, prorated on a per diem basis from the date of closing through the end of that calendar year. Thereafter, annual assessments shall be due, in advance, on or before the commencement of the Association fiscal year for which imposed; but the Board may elect to collect annual assessments in monthly, quarterly or semi-annual installments. In the event of such deferred payments, the Board may

but shall not be required to charge a uniform, lawful rate of interest on the unpaid balance. The Board may accelerate the balance of any annual assessment upon default in the payment of any installment thereon. Annual assessments which commence to accrue as to any Lot other than on the first day of the year shall be prorated for the balance of that year. ~~{deleted in recorded amendments on 6/8/2007} After the one time Start-Up Assessment has been paid as to a Lot in the Property, subsequent purchasers of said Lot shall not be required to pay said Start-Up Assessment. {added in recorded amendments on 6/8/2007}~~ **The Start-Up Assessment must be paid by each subsequent purchaser of a Lot.**

The annual assessment for each Additional Property shall commence upon the closing of the first sale by Declarant on any Lot in the Additional Property. The initial annual assessment for the Lots in each Additional Property shall be the same as the then current annual assessment for the remainder of the Property, or as otherwise set forth in the relevant Supplemental Declaration.

Section 6 - Certificate

Upon request, the Association shall furnish to any Owner a certificate setting forth whether required assessments have been paid. Such certificate shall be conclusive evidence in favor of third parties relying thereon of the payment of any assessment therein stated to have been paid.

Section 7 - Subordination

The assessment lien shall be subordinate to the lien of any mortgage. Any mortgagee which obtains title to a Lot by foreclosure of a mortgage, or by voluntary conveyance in lieu of such foreclosure, shall not be liable for the uncollected assessments or interest, late charges or collection costs pertaining to such Lot or chargeable to the former Owner thereof which became due prior to the acquisition of title by said mortgagee. Such unpaid amounts shall be deemed a Common Expense collectible from all Owners, including the acquiring mortgagee, on a pro-rata basis. Any such transfer to or by a mortgagee shall not relieve the transferee of responsibility nor the Lot from the lien for assessments thereafter falling due.

Section 8 - Funding by Declarant

Notwithstanding anything contained in this Declaration to the contrary, Declarant shall not be obligated to pay any annual or special assessment as to any Lot owned by it during any period of time that Declarant pays the Common Expense actually incurred over and above the income derived from annual, special and individual assessments collectible from the Class "A" Members. For purposes of this subsidy arrangement, Declarant need not subsidize or pay replacement reserves or capital expenditures. Declarant, at its option, may elect by written notice delivered to the Association at any time to abandon the subsidy approach and commence payment of the assessments thereafter falling due for the Lots then owned by Declarant, prorated as of the date of such notice. Declarant shall never be obligated to pay any individual assessment.

ARTICLE VII - ARCHITECTURAL CONTROL

Section 1 - Architectural Control: ARB

All Lots and Dwellings in the Property are subject to architectural review in accordance with this Article and the Planning, Construction and Development Criteria ("the Planning Criteria") adopted and revised from time to time by the Architectural Review Board (the "ARB"). The Planning Criteria shall be written and made available to all builders in the Property and to all Owners or prospective Owners. - The Planning Criteria may include any matters considered appropriate by the ARB not inconsistent with this Declaration.

No site work, landscaping, utility extension, drainage improvement, paving, driveway, swimming pool, pool enclosure, building, fence, wall, sidewalk, or any other physical or structural improvement, or change or alteration to the exterior of any existing structure or improvement, or to any existing landscaping, shall be commenced, erected or maintained until the plans showing such details as the size, design, shape, finished grade elevation, height, materials and color of the same, together with a landscape plan and a plot plan showing the location relative to boundaries and adjacent improvements of such proposed improvements or changes, have been approved in writing by the ARB. All such improvements must further conform to the Planning Criteria and no plans shall be approved by the ARB if they are not in conformity with same. All improvements, changes and alterations shall also comply with all applicable governmental laws, statutes, ordinances, rules, regulations, orders and decrees. Until such time as any improvements, changes and/or alterations have been submitted to and approved by the ARB, no Owner (and/or designee thereof) shall make application for a building-permit from the applicable governmental agency. Nothing herein shall limit the right of an Owner to finish or alter the interior of that Owner's Dwelling as that Owner desires.

It shall be the responsibility of each Owner at the time of construction of the Dwelling on that Owner's Lot to comply with the approved construction plans for the Master Surface Water Management System on file with the District pursuant to Chapter 40C-4 F.A.C.

Section 2 - Membership of ARB

So long as Declarant owns any Lots subject to this Declaration, Declarant shall be entitled to appoint all members of the ARB. Thereafter, the membership of the ARB shall be determined by the Board. The ARB shall consist of no less than three (3) members, none of whom shall be required to be Owners or occupants of the Property. No member of the ARB shall be entitled to compensation for services performed, but the ARB may employ professional advisors and pay reasonable compensation to such advisors at Common Expense. Members of the ARB (other than those appointed or designated by the Declarant) may be removed by the Board of Directors at any time without cause. Members of the ARB appointed or designated by the Declarant may only be removed by the Declarant.

Section 3 - Approvals

Decisions of the ARB shall be by majority action. Unless waived by the ARB, all plans shall be prepared by an architect or engineer, said person to be employed by and at the expense of the Owner. If

for any reason, including purely aesthetic reasons, the ARB should determine that a proposed improvement or alteration is not consistent with the Planning Criteria or Declarant's development plan, or in the best interest of the Association and its Members, such improvement or alteration shall not be made. Approval of plans may be withheld not only because of noncompliance with any of the specific conditions, covenants and restrictions contained in this Declaration, but also by virtue of the dissatisfaction of the ARB with the location of the structure on the Lot, the elevation, color scheme, finish, design, proportions, architecture, drainage plan, shape, height, style and appropriateness of the proposed structures or altered structures, the materials used therein, the planting, landscaping, size, height or location of vegetation on the Lot, or because of its reasonable dissatisfaction with any other matter or thing which, in the judgment of the ARB, will render the proposed improvement or alteration inharmonious with the general development plan or the Planning Criteria. Two (2) sets of plans, specifications and plot plans shall be submitted to the ARB by the Owner prior to applying for a building permit. Submittals and re-submittals of plans shall be approved or disapproved within thirty (30) days after receipt by the ARB. The ARB approval or disapproval shall be written and shall be accompanied by one (1) copy of the plans, etc., to be returned to the Owner. Whenever the ARB disapproves plans, the ARB shall specify the reason or reasons for such disapproval.

Section 4 - Violations

The work must be performed strictly in accordance with the plans as approved. If after plans have been approved, the improvements are altered, erected, or maintained upon the Lot other than as approved, same shall be deemed to have been undertaken without ARB approval. After one (1) year from completion of any improvement, addition or alteration, said improvement shall, in favor of purchasers and encumbrances in good faith and for value, be deemed to comply with the provisions hereof unless a notice of such noncompliance executed by any member of the ARB shall appear in the public records of the Seminole County, or legal proceedings shall have been instituted to enjoin the noncompliance or to enforce compliance with these provisions.

Section 5 - Variances

The ARB may grant variances from compliance with the architectural provisions of this Declaration or the Planning Criteria, including without limitation restrictions upon height, size or placement of structures, or similar restrictions, when circumstances such as topography, natural obstructions, hardship, aesthetic or environmental considerations may reasonably require. The granting of any variance shall not operate to waive any of the terms and provisions of this Declaration or the Planning Criteria for any purpose except as to the particular Lot and the particular provision covered by the variance, nor shall it affect the Owner's obligation to comply with governmental requirements. Such variances may only be granted when unique circumstances dictate and no variance shall (i) be effective unless in writing, (ii) be contrary to the restrictions set forth in this Declaration, or (iii) estop the ARB from denying a variance in other circumstances.

Section 6 - Waiver of Liability

None of Declarant, the ARB, the Directors or the Association, or any agent or employee thereof, shall be liable to anyone submitting plans for approval or to any Owner, occupant or guest of the

Property by reason of or in connection with approval or disapproval of any plans, or for any defect in any plans submitted, revised or approved in accordance with the requirements of the ARB, or for any structural or other defect in any work done according to such plans. Approval of plans, or any other approvals, variances or consents, are given solely to protect the aesthetics of the Property in the judgment of the ARB and shall not be deemed a warranty, representation or covenant that any action taken in reliance thereon complies with applicable laws, codes, rules or regulations, nor shall ARB approval be deemed approval of any plan or design from the standpoint of structural safety or conformity with building or other codes. Every person who submits plans for approval agrees, by submission of such plans, and every Owner or occupant of any Lot agrees, by acquiring title thereto or an interest therein, that it will not bring any action, proceeding or suit to recover any such damages and shall be deemed to have automatically agreed to hold harmless and indemnify the aforesaid parties from and for any loss, claim or damages connected with the aforesaid aspects of the improvements or alterations.

Section 7 - Enforcement

Declarant and the Association shall have standing and authority on behalf of the Association to enforce in courts of competent jurisdiction the Planning Criteria and the decisions of the ARB. Should Declarant or the Association be required to enforce the provisions hereof by legal action, the reasonable attorneys' fees and costs incurred, whether or not judicial proceedings are involved, including the attorneys' fees and costs incurred on appeal from judicial proceedings, shall be collectible from the violating Owner. Should any Owner fail to comply with the requirements hereof after thirty (30) days' written notice, Declarant and the Association shall have the right but not the obligation to enter upon the Owner's property, make such corrections or modifications as are necessary, or remove anything in violation of the provisions hereof or the Planning Criteria, and charge the cost thereof to the Owner as an individual assessment. Declarant and the Association, or their agents or employees, shall not be liable to the Owner or to any occupant or invitee of any Lot for any trespass or damages or injury to property or person for any action taken hereunder unless caused by gross negligence or intentional wrongdoing.

Section 8 - Exemption

Declarant shall be exempt from the architectural control provisions of this Article VII. Declarant shall be entitled to construct or install any new improvement, and to alter or change any existing improvement, without submitting plans to or obtaining the approval of the ARB.

Section 9 - No Waiver of Future Approvals

The approval of the ARB of any proposals or plans and specifications or drawings for any work done or proposed, or in connection with any other matter requiring the approval and consent of the ARB, shall not be deemed to constitute a waiver of any right to withhold approval or consent as to any similar proposals, plans and specifications, drawings or matters subsequently or additionally submitted for approval or consent.

Section 10 - ARB Rules

The ARB shall adopt reasonable rules of procedure and standards for the submission and review of any matter to be brought before it and the inspection and final approval of any completed work done pursuant to an approval of the ARB. Such rules shall be (i) subject to the prior approval of the Board of Directors, (ii) consistent with the covenants and restrictions set forth in this Declaration and (iii) published or otherwise made available to all Owners and their contractors, subcontractors and other appropriate designees. All rules of the ARB shall be adopted and/or amended by a majority vote thereof.

ARTICLE VIII - EXTERIOR MAINTENANCE

Section 1 - Owner's Responsibility

Each Owner shall keep and maintain that Owner's Lot and all building and other improvements and landscaping located on that Owner's Lot in good repair and in a neat and attractive condition. The minimum but not exclusive standard for maintenance of improvements shall be consistency with the approved plans therefor and with the general appearance of the other' occupied improvements in the Property as a whole when initially constructed and improved (taking into account, however, normal weathering and fading of exterior finishes, but not to the point of unsightliness). The maintenance obligation of each Owner as to building improvements shall include, without limitation, maintenance of all exterior surfaces and roofs, facias and soffits, awnings, trellises, decorative facades, screens, windows and doors. Owners shall clean, repaint or re-stain, as appropriate, the exterior portions of the building improvements (with the same colors as initially approved), including exterior surfaces of garage doors, as often as is necessary to comply with the foregoing standards. Each Owner shall also keep, maintain and irrigate the trees, shrubbery, grass and other landscape material located on that Owner's Lot in good repair and in a neat and attractive condition. The minimum but not exclusive standard for maintenance of landscaping shall be consistency with the approved plans therefor and with the general appearance of the other occupied Lots in the Property as a whole when initially landscaped (taking into account, however, the natural and orderly growth and maturation of applicable landscaping, as properly trimmed and maintained). Landscape maintenance shall include, without limitation, irrigation, fertilization, weeding, mowing, trimming, spraying for insects and disease, and periodic replacement of dead, damaged or diseased plantings. To the extent not included in the areas required to be maintained by the Association pursuant to Section 4 of this Article, each Owner shall, at that Owner's expense, grass over, mow and keep free of trash and debris, on a routine basis, those portions of the Master Surface Water Management System located on that Owner's Lot (whether or not included in a platted drainage easement). When required, major repairs to, and major maintenance and reconstruction of, components of the Master Surface Water Management System will be performed by the Association, at Common Expense. Each Owner shall grass over, mow anti keep free of trash and debris, on a routine basis, the unpaved portion of any platted street(s) abutting the Owner's Lot. Each Owner shall be responsible for the maintenance, operation and repair of the swales, if any, on the Owner's Lot. Maintenance, operation and repair shall mean the exercise of practices, such as mowing and erosion repair, which allow the swales to provide drainage, water storage, conveyance or other stormwater management capabilities as permitted by the District. Filling, excavation, construction of fences or

otherwise obstructing the surface water flow in the swales is prohibited. No alteration of the swale shall be authorized and any damage to any swale, whether caused by natural or human-induced phenomena, shall be repaired and the swale returned to its proper condition as soon as possible by the Owner(s) of the Lot(s) upon which the swale is located.

The Association shall have the right but not the obligation to provide exterior repair and maintenance on any Lot or any improvement thereon in the event of default by any Owner in the duties hereby imposed. Prior to performing repair or maintenance on any Lot, the Board shall determine that there is need of repair or maintenance and such need detracts from the overall appearance of the Property. Except in emergency situations, prior to commencement of any work, the Board must furnish written notice to the Owner to the effect that, unless specified repairs or maintenance are commenced within fifteen (15) days after the mailing of the notice, and thereafter diligently pursued to completion, the Association may procure said repairs. Upon the Owner's failure to commence timely and to diligently pursue the repairs or maintenance, the Association and its agents or employees shall have the right to enter in or upon the Lot and the exterior of any improvement thereon to perform the repairs or maintenance specified in the notice. In this regard, the Association shall have the right to do such things as, but limited to, paint, repair, replace and care for pools, pool enclosures, roofs, gutters, down spouts and exterior building surfaces, clean or resurface paved access ways and parking areas, trim and care for trees, shrubs, grass, walks, swales, berms and other landscaping and drainage improvements, as well as to provide general cleanup, shoreline maintenance, and removal of debris which in the opinion of the Board detracts from the overall beauty and setting of the Property. Declarant, the Association, and their respective agents and employees, shall have no liability to the Owner or any occupant or guest for trespass, or damage or injury to property or person as the result of actions taken hereunder unless caused by gross negligence or intentional wrongdoing.

Section 2 - Assessment of Cost

The cost of any work performed by or at the request of the Association pursuant to Section 1 shall be assessed as an individual assessment against the Owner of the Lot upon which such work is done.

Section 3 – Access

In order to perform the repairs or maintenance authorized by this Article, the agents or employees of the Association may enter upon any Lot and the exterior of any improvement thereon during reasonable hours on any day except Sundays and holidays, except that in an emergency situation, as determined by the Board, entry may be made at any time.

Section 4 - Association's Responsibility

The Association shall maintain and keep in good repair the Common Property and the Areas of Common Responsibility and the wall, landscaping, lighting, irrigation, sign, drainage and other improvements from time to time located thereon. It is the responsibility of the Association, at Common Expense, to operate, maintain and repair the Master Surface Water Management System and to enforce, or to take such appropriate action as may be necessary to cure violations of, the routine

maintenance and non-interference covenants of the Owners under this Declaration, and, when appropriate, to levy special assessments or individual assessments therefor. Maintenance of the Master Surface Water Management System shall include the exercise of practices which allow the system to provide drainage, water storage, conveyance and other surface water or stormwater management capabilities as permitted by the District. Any repair or reconstruction of the Master Surface Water Management System shall be as originally permitted or, if modified, as approved by the District.

ARTICLE IX - RESTRICTIVE COVENANTS

The Property shall be subject to the following covenants and restrictions which shall bind each Owner and Lot:

Section 1 - Wells

Except for a water well for use only for air conditioning, heating or irrigation purposes, no individual water supply system shall be permitted on any Lot without the approval of the ARB.

Section 2 - Obnoxious or Offensive Activity

No activity or use shall be allowed upon the Property which is a source of annoyance, embarrassment or discomfort to Owners or their tenants or invitees, or which interferes with the peaceful possession and proper use and enjoyment of the Property, nor shall any improper, unsightly, offensive or unlawful use be made of any Lot, Dwelling or the Common Property, and all laws and regulations of applicable governmental bodies shall be observed. The Property shall be used, enjoyed and occupied in such manner as not to cause or produce any of the following effects discernible outside any Dwelling: noise or sound that is objectionable because of its volume, duration, beat, frequency or shrillness; smoke; noxious, toxic or corrosive fumes or gases; obnoxious odors; dust, dirt or fly ash; unusual fire or explosive hazards; vibration; or interference with normal television, radio or other telecommunication reception by other Owners.

Section 3 - Rules and Regulations

Reasonable rules and regulations may be promulgated by the Board, after notice and hearing, as to the use and enjoyment of the Property and shall be observed by the Owners and occupants thereof. Such rules and regulations may involve such matters as air conditioning units, signs, mailboxes, temporary structures, noisy mufflers or other nuisances, garbage and trash disposal, parking, traffic, state of repair of vehicles, tree removal, pets, game and play structures and devices, swimming pools, television and telecommunications devices and antennae, driveways, walkways, sight distances at intersections, garages, and fences. These matters are set out by way of illustration only and shall not be construed to limit the authority of the Board to promulgate and enforce reasonable rules and regulations. Such rules and regulations may augment or clarify the terms of this Declaration or any term, covenant or restriction herein contained.

Section 4 - Animals

Birds, fish, dogs, cats, reptiles, insects and all other non-human, non-plant living organisms (collectively, "Animals") may be kept as pets only, and shall not be held or offered for sale or maintained

or bred for any commercial use. Animals shall be sheltered inside Dwellings. No separate or exterior shelter for Animals shall be permitted. All Animals must be kept in a fully fenced area or leashed when outside and shall not be permitted to run loose. No Animals shall be permitted to remain on the Property if it or they disturb the tranquility of the Property or the Owners or tenants thereof, if it or they are unlawful, dangerous, annoying, or a nuisance to or destructive of wildlife, or if it or they are specifically excluded from the Property by the Board after notice and hearing.

Section 5 - Garbage and Trash

No trash, garbage or other waste material or refuse shall be placed or stored on any part of the Property except in covered or sealed sanitary containers. All such sanitary containers must be stored within each Dwelling, buried underground, or placed within an enclosure or concealed by means of a screening wall approved by the ARB.

Section 6 - Storage Receptacles

No fuel-tanks or similar storage receptacles may be exposed to view, and same may be installed only within an approved accessory building, within a screened area, or buried underground, and shall otherwise comply with standards established from time to time by the ARB or applicable law.

Section 7 - Vehicles

No vehicle may be parked on the Property except on paved streets and paved driveways. No inoperative vehicles shall be allowed to remain on the Property in excess of forty eight (48) hours unless kept in a garage and not visible from the street or any other Lot. No trailers, boats, campers, trucks, mobile homes, or motorized recreational vehicles may be parked in the Property unless parked inside a garage. Trucks and vans, whether commercial or non-commercial, will be permitted provided that they comply with the foregoing and, unless on the Property solely for business or parked within a garage, further provided that they comply with the following:

1. they may not exceed one (1) ton carrying capacity;
2. they may not have camper shells extending more than twelve inches (12") over the cab roof;
3. any signboard or lettering is professionally applied to fenders, doors, tailgates, and panels of the vehicle;
4. the frame to ground clearance may not exceed twenty four inches (24"); and
5. they may not have added frames, racks, wooden shells or boxes.

Section 8 - Visibility of Intersections

No obstruction to visibility at street intersections shall be permitted; provided that the Association shall not be liable in any manner to any person or entity, including Owners, their guests, tenants and invitees, for any damages, injuries or deaths arising from any violation of this Section.

Section 9 - Temporary Structures

No building or structure of a temporary or portable character such as trailers, tents or shacks shall be permitted in the Property, except as approved by the ARB, and except for temporary improvements used solely in connection with the construction of approved permanent improvements and removed immediately upon completion of such construction. Neither Declarant nor any residential builder doing business in the Property shall be prohibited from erecting or maintaining temporary dwellings, model homes and other structures for development and marketing purposes, provided such are in compliance with the appropriate governmental requirements, and further provided that any builder first obtains Declarant's written approval of such temporary dwelling, home or structure prior to installing or constructing same, such approval to be granted or denied by Declarant in Declarant's sole discretion.

Section 10 - Signs

No signs, advertisements, billboards, solicitation or advertising structures or materials of any kind shall be displayed or placed upon any Lot without the prior written approval of the ARB; provided, however, street numbers and name signs on Lots and one sign containing not more than eight (8) square feet of surface area per side (2 sides maximum) and used solely in connection with the marketing of the affected Lot for sale or lease shall be permitted without prior approval. Declarant or the Association may enter upon any Lot and remove and destroy any sign which violates this section. This section shall not apply to Declarant or to any residential builder doing business in the Property provided that any such builder first obtains Declarant's written approval of any such structures or materials prior to installing same, such approval to be granted or denied by Declarant in Declarant's sole discretion.

Section 11 - Air Conditioning Equipment

No air conditioning equipment other than compressor units may be visible on the exterior of any Dwelling unless previously approved by the ARB, which approval may be based on the adequacy of screening of such equipment. The ARB may prohibit window or wall air conditioning units altogether.

Section 12 - Drainage Structures

Unless first approved by the ARB and the District, no Owner including Declarant may obstruct, alter or in any way modify the method and/or structures of drainage utilized or installed by Declarant or the Association from, on or across any Lot, Common Property or easement area; nor shall any structure or material be erected, placed or maintained which shall in any way obstruct such drainage devices or facilities or impede their efficient operation. No elevation changes shall be permitted on any Lot which materially adversely affect the drainage of or to neighboring Lots or the Common Property.

Section 13 - Exterior Electronic or Electric Devices

Except to the extent required to be permitted under applicable law, no exterior telecommunications, radio, microwave or television mast, tower, pole, wire, aerial, satellite receiving stations or dish, antenna or appurtenances thereto, nor any other exterior electronic or electric equipment, structures or devices of any kind may be installed or maintained in the Property without the prior written approval of the ARB.

Section 14 – Subdivision

NO part of the Property shall be further subdivided without the prior written consent of Declarant for so long as Declarant owns any Lot, and thereafter by the Board.

Section 15 – Completion

Upon commencement of construction of improvements on any Lot, the Owner shall diligently prosecute the work to the end that the improvements shall be completed as expeditiously as is reasonable. The Owner of the Lot on which improvements are being built shall keep the streets and areas adjacent to the Lot free from dirt, mud, garbage, trash or other debris occasioned by construction.

Section 16 - Excavation

No clearing or excavation shall be made except incident to construction, maintenance or repair of an improvement and must be in accordance with the Permit; and upon completion thereof exposed openings shall be back-filled, and disturbed ground shall be leveled, graded and covered with sod or seeded in accordance with the approved-landscape plan.

Section 17 – Sidewalks

If permitted by the City, then the Owner of each Lot shall construct, prior to occupancy of the Dwelling on that Lot, a sidewalk along each boundary line of the Lot which abuts a platted street.

Section 18 - Fences and Walls

Except for walls constructed by Declarant, there shall be no fence or wall permitted on any Lot unless it meets the requirements below and has been approved by the ARB as to size, material, color, location, etc. Landscape buffers may be required by the ARB on the outside of any fences and walls. All fences must be wood or other material as approved by the ARB and installed with the posts and supports on the inside. No fence or wall may be constructed: (a) closer to the street along the front of the Dwelling than the front side of the Dwelling; (b) closer to any street facing side of the Dwelling than the side of the Dwelling (c) on any landscape easement area shown on any plat of the Property. Additionally, fences may only be permitted within drainage easements so long as the fence does not block the flow of water through the drainage easement. Notwithstanding anything herein to the contrary, so long as Declarant or builders designated by Declarant maintain any model homes within the Property, they shall have the right to fence all or any part of any Lots being used for parking for the term of such use.

Section 19 - Yard Accessories and Play Structures

All yard accessories and play structures, including basketball hoops or backboards and any other fixed games, shall be located at the side or rear of the Dwelling, except that, in the case of Dwelling(s) on corner Lots, such accessories and structures shall be restricted to the side yard furthest from the side street and to that portion of the rear yard which is no closer to the side street than a fence would be permitted to be located under Subsection 18(b), above. Basketball structures, either permanently mounted to Dwelling above the garage or mounted to a permanent pole, will be allowed only under the following conditions: -

1. basketball hoops and structures must be well-maintained;
2. backboards must be transparent or- white, NBA approved, with a limit of two colors of trim;
3. nets are limited to white nylon; and
4. the location of the basketball hoop and structure must first be approved by the ARB.

If pole-mounted, the pole must be metal, either black or galvanized and permanently mounted into the ground with a concrete base. No permanent basketball structures may be placed in any side yard.

Section 20 - Use; Rentals

{text as changed in recorded amendment on 6/8/2007}

Use, Rentals, Lots shall be used for single family residential purposed only, provided, however, with regard to leasing or renting Lots and Dwellings, the following restrictions shall apply:

- (a) General. In order to foster a stable residential community, prevent a transient community and eliminate certain problems the community has encountered due to the leasing of Lots, the leasing of Lots and Dwellings are subject to the following restrictions:

1. **{text as changed in recorded amendment on 11/21/12}**

Notwithstanding anything contained in this Declaration to the contrary, no record Owner shall lease or rent their Lot and/or Dwelling for a minimum of two (2) years from the date that they take title to the property that they seek to rent.

{text as changed in recorded amendment on 6/8/2007, replaced by recorded amendment on 11/21/12}

~~Notwithstanding anything contained in this Declaration to the contrary, every record Owner taking fee simple title to a Lot within the Property subsequent to the date of the recording of this provision in the Public Records shall not lease or rent their Lot and/or Dwelling.~~

2. **{text as changed in recorded amendment on 11/21/12}**

Any Record Owner may leas or rent their Lot and/or Dwelling after the initial two (2) year period of their ownership provided the Owner complies with the requirements contained in the rest of this Section 20, sub-sections A through H.

{text as changed in recorded amendment on 6/8/2007, replaced by recorded amendment on 11/21/12}

~~Any Record Owner who has taken fee simple title to a Lot within the Property prior to said recording date may continue to lease or rent their Lot and Dwelling together~~

~~provided the Owner complies with the requirements contained in this Section 20.~~

3. **{text as changed in recorded amendment on 11/21/12}**

The effective date of this amendment shall be the date of its approval by the required percentage of the members. {date of approval 8/5/2012}

{text as changed in recorded amendment on 6/8/2007, replaced by recorded amendment on 11/21/12}

~~The effective date of this Section 20 shall be the date of its recording in the Public Records of Seminole County, Florida.~~

(b) Lease Approval. Leasing of a Lot and Dwelling pursuant to Section 20(A)2, above, is conditioned upon the Association's Board of Directors approving the lease/rental request pursuant to the following procedures:

1. Notice by the Unit Owner. An Owner intending to lease his or her Lot and Dwelling shall give to the Board of Directors or its designee written notice of such intention, along with a copy of the proposed lease, at least fourteen (14) days prior to the desired first day of occupancy or expiration of previously executed lease, and such other information as the Board may reasonably require.
2. Any allowed leases of Lots and Dwellings must be in writing and must be for a minimum term of one (1) year. The Owner may only lease his or her entire Lot and Dwelling together. No Lot and Dwelling shall ever be rented for hotel or transient purposes.
3. Board Action. After the required notice and all information requested have been provided, the Board shall have seven (7) days in which to approve or disapprove the proposed lease/rental request. If the Board neither approves nor disapproves within that time, its failure to act shall be deemed the equivalent of approval, and on demand the Board shall issue a written letter of approval of the lease/rental request.

(c) Lease Disapproval. A proposed lease/rental request shall be disapproved only if a majority of the Board so votes, and in such case the lease shall not be made. Appropriate grounds for disapproval shall include, but not be limited to, the following:

1. the Owner is delinquent in the payment of assessments or fines at the time the application is considered;
2. the Owner has a history of leasing his Lot and Dwelling without obtaining approval, or leasing to troublesome lessees and/or refusing to control or accept responsibility for the occupancy of his Lot and Dwelling;

3. the real estate company or rental agent handling the leasing transaction on behalf of the Owner has a history of screening lessee applicants inadequately, recommending undesirable lessees, or entering into leases without prior Association approval;
4. the application on its face indicates that the person seeking approval intends to conduct himself or herself in a manner inconsistent with the covenants and restrictions and rules and regulations of the community.,
5. the Owner fails to give proper notice of his intention to lease his Lot and Dwelling to the Board of Directors.

(d) Lessee Approval. If the lease/rental request is approved pursuant to Sections 20(A) and 20(B), then the Association's Board of Directors shall approve or disapprove of the prospective tenant(s) pursuant to the following procedure:

1. Notice by the Unit Owner. An Owner intending to lease his or her Lot and Dwelling shall give to the Board of Directors or its designee written notice of proposed tenants, along with a copy of the fully executed lease and complete criminal background check information, prior to the first day of occupancy, and such other information as the Board may reasonably require. The Board may require a personal interview with any lessee and his or her spouse, if any, as a precondition of approval.
2. Board Action. After the required notice and all information and interviews requested have been provided and received, the Board shall have seven (7) days in which to approve or disapprove the proposed lessee. If the Board neither approves nor disapproves within that time, its failure to act shall be deemed the equivalent of approval, and on demand the Board shall issue a written letter of approval of the lessee.

(e) Lessee Disapproval. Prospective tenant(s) shall be disapproved only if a majority of the Board so votes, and in such case the lease shall not be made. Appropriate grounds for disapproval shall include, but not be limited to, the following:

1. the prospective lessee has been convicted of a felony involving violence to persons or property, a felony involving sale or possession of a controlled substance, or a felony demonstrating dishonesty or moral turpitude, including, without limitation, sexual offenses;
2. the prospective lessee has a history of conduct which evidences disregard for the rights and property of others;
3. the prospective lessee evidences a strong probability of financial irresponsibility;

4. the lessee, during previous occupancy, has evidenced an attitude of disregard for the Association's covenants, restrictions or rules:.
 5. the prospective lessee gives false or incomplete information to the Board as part of the application procedure, or the required fees and/or security deposit is not paid;
- (f) Failure to Give Notice or Obtain Approval. If proper notice is not given, the Board at its election may approve or disapprove the lease/rental request and/or tenant(s). Any lease entered into without approval may, at the option of the Board, be treated as void, and the Association may cure a violation of this Section 20 by any legal or equitable remedies which may be available to enforce the covenants and restrictions contained in this Declaration, including fining any Owner or tenant for violations of these provisions as provided elsewhere in this Declaration or the By-Laws.
- (g) Upon transfer of title from an Owner who is entitled to lease, the right to lease shall terminate and the Lot, Dwelling and new Owner shall be subject to the prohibition of leasing set forth in Section 20 (A) 1 above. "Transfer of title" shall mean any change in ownership, whether recorded in the Public Records or not including a sale or contract for deed transfer,
- (h) Prohibition of Leasing. Lots and Dwellings which may not be leased shall only be occupied by the Owner and his or her family and guests. "Guest" is defined as any person who is not the Lot Owner or a lessee or a member of the Owner's or lessee's family, who is physically present in, or occupies the Lot and Dwelling, on a purely temporary, short term, inconsistent, basis with the Owner and his or her family. Any individual who does not fall within this definition of guest shall be deemed to be a lessee, regardless of whether such individual pay(s) rent or other remuneration. "Owner Occupied Dwelling" is defined as a Dwelling in which the Owner and his or her family and guests reside, that is not being leased or rented to third parties.

{text of original Declaration of Covenants, Conditions and Restrictions, replaced by recorded amendment on 6/8/2007}

~~Lots shall be used for single family residential purposes only; provided, however, there shall be no prohibition, or minimum time period, imposed on the lease or rental of any Lot or Dwelling. Lots and Dwellings may be rented for any length of time without restriction, including by way of example short term rentals of one month or less.~~

Section 21 - Pools

Swimming pools may not be located in the front or side yard of any Lot, nor nearer than the Dwelling to any side street lot line.

Section 22 - Dwellings

- (a) No Dwelling shall contain less than Thirteen hundred (1300) square feet of air conditioned area under roof, exclusive of screened area, open porches, terraces, patios and garage.
- (b) Each Dwelling shall have an attached fully enclosed garage capable of housing not less than two (2) standard sized automobiles, which shall not be enclosed for use as a living area. All garage doors must be kept in working order.
- (c) Setbacks for Dwellings shall be as follows:

garage minimum setback	25 feet
rear yard	20 feet
side yard	5 feet
front setbacks	staggered 20, 25, 30 feet per Master Plan
pool	7 feet
deck/screen enclosure	5 feet
Ancillary structures	10 feet

- (d) No Dwelling shall exceed two (2) stories in height.
- (e) Except as permitted pursuant to Section 13 or by the ARB, no projections of any type other than chimneys, skylights and vent stacks shall be placed or permitted to remain above any roof of the Dwelling.
- (f) No Dwelling shall have exposed structural block on its front elevation.
- (g) All driveways shall be constructed of solid concrete or decorative pavers approved by the ARB.
- (h) All oil tanks, soft water tanks, wood piles, water softeners, well pumps, sprinkler pumps, pool and spa equipment and heaters, and other or similar mechanical fixtures and equipment, shall be screened or located so as not to be visible from a street or other Lot. This provision shall not apply to central air conditioning compressor units (see Section 11).

Section 23 - Tree Removal and Landscaping

Except by Declarant, trees measuring six inches (6") or more in diameter at three feet (3') or more above ground level shall not be cut or removed without the prior written consent of the ARB; provided, however, trees located within six feet (6') of the location of the 15-welling as approved by the ARB may be removed without prior approval. More restrictive arbor ordinances or environmental laws shall control in the event of conflict herewith. There shall be no removal of trees or Lot clearing, other than clearing of underbrush, until the ARB has approved in writing a general, conceptual landscape plan

that designates those existing trees to be retained and preserved on the Lot. All Lots shall have fully sodded front and side lawns except in approved landscape or retained natural areas. All areas of each Lot not covered by building improvements or included within approved gardens and natural areas shall be sodded prior to occupancy of the Dwelling on that Lot. All landscaped areas within each Lot shall be covered by an operational underground sprinkler system. Unless prohibited by law, natural areas shall be finished by removal, of underbrush and addition of mulch.

Section 24 – Collection

All garbage and refuse shall be placed for pickup not earlier than the evening preceding pickup, and all containers for garbage and refuse shall be returned no later than the evening of pickup to their normal, hidden location. Except for normal construction debris on any Lot during the course of construction of the Dwelling, no weeds, garbage, refuse or debris of any kind shall be placed or permitted to accumulate upon any portion of the Property.

Section 25 - Pumping or Draining

The Owner of any Lot which includes or is adjacent to any pond, creek, bay head, or other body of water shall not reduce the depth or size of said body of water by pumping or draining therefrom.

Section 26 – Ramps

No skateboard or bicycle ramp or similar structure shall be permanently installed or maintained overnight on any portion of any Lot located forward of the rear wall of the Dwelling or adjacent to any side street.

Section 27 - Declarant Reservation

Any provision of this Declaration to the contrary notwithstanding, until Declarant has completed all of the contemplated improvements and closed the sales of all of the Lots, neither the Owners nor the Association shall interfere with the completion of Declarant's planned improvements and the sale of the Lots. Declarant may make such lawful use of the unsold Lots and the Common Property, without charge, as may facilitate such completion and sale, including, but not limited to, maintenance of sales and construction trailers and offices, the showing of the Lots and the display of signs and the use of Lots for vehicular parking. Without limiting the generality of the foregoing, except only when the express provisions of this Declaration prohibit the Declarant from taking a particular action, nothing in this Declaration shall be understood or construed to prevent or prohibit Declarant from any of the following:

- (a) Doing on any property owned by it whatever it determines to be necessary or advisable in connection with the completion of the development of the Property, including without limitation, the alteration of its construction plans and designs as Declarant deems advisable in the course of development (all models or sketches showing plans for future development of the Property, as same may be expanded, may be modified by the Declarant at any time and from time to time, without notice); or

- (b) Erecting, constructing and maintaining on any property owned or controlled by Declarant such structures as may be reasonably necessary for the conduct of its business of completing said development and establishing the Property as a community and disposing of the same by sale, lease or otherwise; or
- (c) Conducting on any property owned or controlled by Declarant, its business of developing, subdividing, grading and constructing improvements in the Property and of disposing of Lots therein by sale, lease or otherwise; or
- (d) Determining in its sole discretion the nature of any type of improvements to be initially constructed as part of the Property; or
- (e) Maintaining such sign or signs on any property owned or controlled by Declarant as may be necessary or desired in connection with the operation of any Lots owned by Declarant or the sale, lease, marketing or operation of Lots; or
- (f) Filing Supplemental Declarations which modify or amend this Declaration, which add or withdraw Additional Property as provided in this Declaration, or otherwise limit or impair the Declarant from effecting any action which may be required of Declarant by the City or any other federal, state or local governmental or quasi-governmental agency in connection with the development and continuing operation of the Property; or
- (g) Modifying, changing, re-configuring, removing or otherwise altering any improvements located on the Common Property or utilizing all or portions of the Common Property for construction access or staging (provided that same does not impair existing access or utility services to the Lots); or
- (h) Causing utilities to be available to all portions of the Property, including, but not limited, to the granting of easements and rights of way as may be necessary to locate, install and maintain facilities and connections.

Section 28 - Conservation Tracts

If any conservation tract is specifically designated as such on any plat of the Property, then, except for those alterations made by Declarant and those additional alterations which may be permitted by applicable governmental authorities and the ARB, there shall be no further clearing, construction, grading or alteration of those tracts.

Section 29 - Mailboxes

Community mailboxes may be provided by the U.S. Post Office and individual mailboxes on each Lot shall be prohibited while community mailboxes are utilized by the U.S. Post Office. If community mailboxes are not provided, each Owner shall install a U.S. Postal Service approved mailbox meeting the requirements of this section. The mailbox shall be mounted on a 4" X 4" vertical post with a supporting

bracket installed at a 45 degree angle to the post. Except for identifying numbers and letters, the mailbox shall be painted solid black and the post and support shall be painted solid white.

Section 30 - Security Bars

No security bar system may be installed on any window or door of any Dwelling in the Property.

Section 31 – Garage Sales

{added with recorded amendments on 6/8/2007}

No garage, rummage, yard or similar type sale may be held anywhere on the Property, including Lots or Dwellings, except for a community wide sale approved by the Board and organized and managed by the Association.

Section 32 - Variances

{originally section 31, but new section 31 was added with recorded amendments on 6/8/2007}

The Board of Directors of the Association shall have the right and power to grant variances from the provisions of this Article IX and from the Association's rules and regulations for good cause shown, as determined in the reasonable discretion of the Board. No variance granted as aforesaid shall alter, waive or impair the operation or effect of the provisions of this Article IX in any instance in which such variance is not granted.

ARTICLE X - ADDITIONAL COVENANTS AND RESTRICTIONS

No Owner may impose any additional covenants or ,restrictions on any, part of the Property without the prior written approval of Declarant, for so long as Declarant owns any Lots, and thereafter without the prior written approval of the Board.

ARTICLE XI - AMENDMENT

The holders of at least two-thirds (2/3) of the votes in the Association (without regard to class) may change or amend any provision hereof either (1) by executing a written instrument in recordable form setting forth such amendment, or (2) by causing a certified copy of a duly adopted resolution of the Owners to be prepared, and having the same recorded in the Public Records of Seminole County. Any proposed amendment may be initiated by Declarant, the Association, or petition signed by ten percent (10%) of the Owners. If a proposed amendment is to be adopted by vote, a written copy of the proposed amendment shall be furnished to each Owner at least **{added in recorded amendments on 6/8/2007} fifteen (15) {deleted in recorded amendments on 6/8/2007} thirty (30)** days but not more than ninety (90) days prior to the meeting to discuss the proposed amendment. If adopted by vote, the affirmative vote required for adoption shall be two-thirds (2/3) of the votes of the Members (without regard to class) cast in person or by proxy at a meeting duly called, and the recorded certificate shall contain a recitation that notice was given as above set forth and said recitation shall be conclusive as to all parties, and all parties of any nature whatsoever shall have full right to rely upon said recitation in such recorded certificate. The amendment shall be effective upon recordation of the executed

amendment, or the certified copy of the duly adopted resolution, among the Public Records of Seminole County.

ARTICLE XII - HUD/FHA/VA AND DISTRICT APPROVAL RIGHTS

Notwithstanding anything in this Declaration to the contrary, as long as there exists a Class "B" membership, if any one or more of HUD, FHA or VA requires approval or consent by it or them to annexation of Additional Property, any merger or consolidation involving the Association, the placing of any mortgage lien on the Common Property, dedication to the public of any Common Property, any amendment of this Declaration, or dissolution of the Association, by any one or more of said agencies as a condition of making, insuring or purchasing loans on Dwellings in the Property, and any such loan has been approved, insured or purchased by the applicable agency at the time of the proposed annexation, merger, consolidation, mortgaging, dedication, amendment or dissolution, then the required consent or approval shall be obtained. In addition, any amendment to this Declaration of Covenants, Conditions and Restrictions which alters the Master Surface Water Management System beyond maintenance in its original condition, including the surface water management portions of the Common Property, must have the prior approval of the District. This Declaration may not be amended without the prior written consent of the District if such amendment would change any of the provisions; of this Declaration governing or affecting the operation, maintenance or repair of the Master Surface Water Management System for the Property.

ARTICLE XIII - DURATION AND TERMINATION

This Declaration shall run with and bind the land, and shall inure to the benefit of and be enforceable by Declarant, the Association and any Owner, and their respective legal representatives, heirs, successors and assigns, for a term of thirty (30) years from the date this Declaration is recorded in the public records, after which time this Declaration and each Supplemental Declaration shall be automatically extended for successive periods of ten (10) years unless prior to the commencement of any 10-year extension period an instrument signed by the Owners of eighty percent (80%) of the Lots and agreeing to terminate this Declaration is recorded in the Public Records of Seminole County.

ARTICLE XIV - ENFORCEMENT

Section 1 - Compliance by Owners

Every Owner and all guests, tenants and invitees of any Member, shall comply with the restrictions and covenants set forth herein and any and all rules and regulations which from time to time may be adopted by the Board of Directors of the Association.

Section 2 - Enforcement

Failure of an Owner or that Owner's tenants, licensees, invitees and guests to comply with such restrictions, covenants or rules and regulations shall be grounds for immediate action which may include, without limitation, an action to recover sums due for damages, injunctive relief, or any

combination thereof. The Association shall have the right to suspend the rights of use of the Common Property (except for legal access and utilities) of defaulting Owners. The offending Owner shall be responsible for all costs of enforcement including attorneys' fees actually incurred and court costs. If any person shall violate or attempt to violate this Declaration, it shall be lawful for Declarant, any Owner, or the Association: (a) to prosecute proceedings for--the recovery of damages against those so violating or attempting to violate this Declaration; (b) to maintain a proceeding in any court of competent jurisdiction against those so violating or attempting to violate this Declaration, for the purpose of preventing or enjoining all or any such violations or attempted violations; or (c) to maintain a proceeding for any other equitable or legal recourse or remedy available at law or in equity. In addition, whenever there shall have been built or there shall exist on any Lot any structure, thing or condition which violates this Declaration, Declarant or the Association (but not any Owner) shall have the right, but not the obligation, to enter upon the Lot where such violation exists and summarily to abate and remove the same, all at the expense of the Owner of such Lot, which expense shall constitute an individual assessment to be treated and collected as set forth in Article VI, and such entry and abatement or removal shall not be deemed a trespass or make Declarant or Association, or the agents or employees of either, liable for any damages on account thereof. The remedies contained in this provision shall be cumulative of all other remedies now or hereafter provided by law or this Declaration. The failure of Declarant, the Association, or an Owner to enforce any covenant, restriction, obligation, right, power, privilege or reservation herein contained, however long continued, shall in no event be deemed a waiver of the right to enforce the same thereafter as to the same breach or violation, or as to any other breach or violation occurring prior or subsequent thereto.

The District shall also have the right to enforce, by a proceeding at law or in equity, the provisions of this Declaration which relate to maintenance, operation and repair of the Master Surface Water Management System.

Section 3 - Fines

In addition to all other remedies, and to the maximum extent lawful, in the sole discretion of the Board of Directors of the Association, a fine or fines may be imposed upon an Owner for failure of an Owner or that Owner's tenants, licensees, invitees and guests to comply with any covenant, restriction, rule or regulation, provided the following procedures are adhered to:

- (a) **Notice.** The Association shall notify the Owner of the alleged infraction or infractions. Included in the notice shall be the date and time of a special meeting of the Board of Directors at which time the Owner shall present reasons why a fine(s) should not be imposed. At least six (6) days' notice of such meeting shall be given.
- (b) **Hearing.** The alleged non-compliance shall be presented to the Board of Directors after which the Board of Directors shall hear reasons why a fine(s) should not be imposed. A written decision of the Board of Directors shall be submitted to the Owner by not later than twenty-one (21) days after the Board of Director's meeting. The Owner shall have a right to be represented by counsel and to cross examine witnesses.

- (c) **Amounts.** The Board of Directors (if its or such panel's findings are made against the Owner) may impose special assessments against the Lot owned by the Owner as follows:
- (i) For each violation, a fine not exceeding One Hundred Dollars (\$100.00).
 - (ii) For a violation or violations which are of a continuing nature after notice thereof (even if in the first instance), a fine not exceeding One Thousand Dollars (\$1,000.00).
- (d) **Payment and Collection of Fines.** Fines shall be treated as an individual assessment subject to the provisions for the collection of individual assessments, and the lien securing same, as set forth elsewhere in this Declaration.
- (e) **Application of Proceeds.** All moneys received from fines shall be allocated as directed by the Board of Directors.
- (f) **Non-exclusive Remedy.** These fines shall not be construed to be exclusive, and shall exist in addition to all other rights and remedies to which the Association may be otherwise legally entitled; provided, however, any fines paid by the offending Owner shall be deducted from or offset against any damages which the Association may otherwise be entitled to recover by law from such Owner.
- (g) **CPI.** Unless limited by law, specific dollar amounts stated in this Section shall increase from time to time by application of a nationally recognized consumer price index chosen by the Board of Directors, using the date this Declaration is recorded as the base year. In the event no such consumer price index is available, the Board shall choose a reasonable alternative to compute such increases.

ARTICLE XV - DAMAGE OR DESTRUCTION TO COMMON PROPERTY

Damage to or destruction of all or any portion of the Common Property shall be addressed in the following manner, notwithstanding any provision in this Declaration to the contrary:

Section 1 - Sufficient Insurance Proceeds

In the event of damage to or destruction of the Common Property, if the insurance proceeds are sufficient to effect total restoration, then the Association shall cause such portions of the Common Property to be repaired and reconstructed substantially as it previously existed.

Section 2 - Insufficient Insurance Proceeds

If the insurance proceeds are not sufficient to effect total restoration of the Common Property, then the Association shall cause such portions for the Common Property to be repaired and reconstructed substantially as they previously existed and the difference between the insurance

proceeds and the actual cost shall be levied as a special assessment against each of the Owners in accordance with the provisions of Article VI of this Declaration.

Section 3 - Negligence or Willful Misconduct

Each Owner shall be liable to the Association for the cost to repair any damage to the Common Property not fully covered by collected insurance which may be sustained by reason of the negligence or willful misconduct of any Owner or that Owner's tenants, guests or invitees. In addition!, the Association shall have the right to charge any Owner for the increase, if any, in the insurance premi urn attributable to damage caused by such Owner or that Owner's tenants, guests or invitees. The sums due from an Owner hereunder shall be an individual assessment against the Owner and that Owner's Lot and may be collected as provided elsewhere in this Declaration for the collection of individual assessments.

ARTICLE XVI - MORTGAGEE PROTECTION

Section 1 - Records and Notices

The Association shall make available to all Owners and to all holders of mortgages on Lots, and to insurers and guarantors of any first mortgage, for inspection, upon request, during normal business hours or under other reasonable circumstances, current copies of this Declaration (with all amendments) and the Articles, Bylaws, rules and regulations, and the books and records of the Association (including the budget). Such persons shall be entitled, upon prior written request, (i) to receive a copy of the Association's financial statement for the immediately preceding fiscal year, (ii) to receive notices of and attend Association meetings, (iii) to receive notice from the Association of an alleged default by any Owner in the performance of such Owner's obligations under this Declaration, the Articles or Bylaws of the Association, which default is not cured within thirty (30) days after the Association learns of such default and to the extent that the mortgagee, insurer and/or guarantor has an interest, by virtue of the mortgage, in the Lot owned by the defaulting Owner, and (iv) to receive notice of any substantial damage or loss to the Common Property.

Section 2 - Adverse Events

Any holder, insurer or guarantor of a mortgage on a Lot shall have, if first requested in writing, the right to timely written notice of (i) any condemnation or casualty loss affecting a material portion of the Common Property, (ii) a sixty (60) day delinquency in the payment of the Assessments on a mortgaged Lot, and (iii) the occurrence of a lapse, cancellation or material modification of any insurance policy or fidelity bond maintained by the Association.

Section 3 - Taxes and Other Charges

After thirty (30) days written notice to the Association, any holder, insurer or guarantor of a mortgage on a Lot shall have the right to pay, singly or jointly, taxes or other charges that are delinquent and have resulted or may result in a lien against or loss of the Association's title to any portion of the Common Property, and to receive prompt reimbursement from the Association.

Section 4 - Insurance Premiums

After thirty (30) days written notice to the Association, any holder, insurer or guarantor of a mortgage on a Lot shall have the right to pay, singly or jointly, any overdue premiums on any hazard insurance policy covering the Common Property or obtain, singly or jointly, new hazard insurance coverage on the Common Property upon the lapse of a policy and, in either case, receive prompt reimbursement from the Association.

ARTICLE XVII - GENERAL PROVISIONS

Section 1 - Notice

Any notice required to be sent to any Member or Owner under the provisions of this Declaration shall be deemed to have been properly sent when personally delivered or mailed, postpaid, to the last known address of the person who appears as Member or Owner on the records of the Association at the time of such mailing.

Section 2 - Enforcement

Without limiting the generality of Article XIV, enforcement of these covenants and restrictions shall be accomplished by any proceeding at Law or in equity against any person or persons violating or attempting to violate any covenant or restriction, either to restrain violation or to recover damages, and against the Lots to enforce any lien created by these covenants; and failure to enforce any covenant or restriction herein contained shall in no event be deemed a waiver of the right to do so thereafter.

Section 3 - Interpretation

The Article and Section headings have been inserted for convenience only, and shall not be considered or referred to in resolving questions and interpretation or construction. Unless the context requires a contrary construction, the singular shall include the plural and the plural the singular, and the masculine, feminine and neuter genders shall each include the others.

Section 4 - Severability

Invalidation of any one of these covenants or restrictions or any part, clause or word hereof, or the application thereof in specific circumstances, by judgment or court order shall not affect any other provisions or applications in other circumstances, all of which shall remain in full force and effect.

Section 5 - Effective Date

This Declaration shall become effective upon its recordation in the Public Records of the County.

Section 6 - Conflict

This Declaration shall take precedence over conflicting provisions in the Articles of Incorporation and By-Laws of the Association and said Articles shall take precedence over the By-Laws and any rules hereinafter promulgated.

Section 7 – Cooperation

Each Owner, by acceptance of a deed therefor or other conveyance thereof, whether or not it shall be so expressed in such deed or other conveyance, shall be deemed to covenant and agree, to cooperate in, and support, any and all zoning, administrative, governmental and/or quasi-governmental filings, applications, requests, submissions and other actions necessary or desired for development and/or improvement of the Property, including, without limitation, signing any required applications, plats, etc. as the owner of any portion of the Property owned or controlled thereby when necessary or requested.

Section 8 – Easements

Should the intended creation of any easement provided for in this Declaration fail by reason of the fact that at the time of creation there may be no grantee in being having the capacity to take and hold such easement, then any such grant of easement deemed not to have been so created shall nevertheless be considered as having been granted directly to the Association as agent for such intended grantees for the purpose of allowing the original party or parties to whom the easements were originally intended to have been granted the benefit of such easement and the Owners hereby designate the Declarant and the Association (or either of them) as their lawful attorney-in-fact to execute any instrument on such Owners' behalf as may hereafter be required or deemed necessary for the purpose of later creating such easement as it was intended to have been created herein. All parties using easements granted in this Declaration shall use reasonable efforts to minimize interference with all other permitted uses of the easements and the property subject thereto and shall restore any damage to such property caused in the exercise of any rights granted in any such easement.

Section 9 - No Public Right or Dedication

Nothing contained in this Declaration shall be deemed to be a gift or dedication of all or any part of the Common Property to the public, or for any public use.

Section 10 - Constructive Notice and Acceptance

Every person who owns, occupies or acquires any right, title, estate or interest in or to any Lot, shall be conclusively deemed to have consented and agreed to every limitation, restriction, easement, reservation, condition, lien and covenant contained herein, whether or not any reference hereto is contained in the instrument by which such person acquired an interest in such Lot.

Section 11 - Execution of Documents Required by the City

The Declarant's plan for the development of Celery Lakes may require from time to time the execution of certain documents required by the City. To the extent that said documents require the joinder of any or all Owners in Celery Lakes, each of said Owners, by virtue of his acceptance of a deed to his Lot, does irrevocably give and grant to the Declarant, or any of its officers individually, full power of attorney to execute said documents as his agent and in his place and stead.

ARTICLE XVIII - DISCLAIMERS

Section 1 - Disclaimer of Representations or Warranties

EXCEPT AS EXPRESSLY PROVIDED IN THIS DECLARATION, NO REPRESENTATION OR WARRANTY OF ANY KIND, WHETHER EXPRESS OR IMPLIED, HAS BEEN GIVEN OR MADE BY DECLARANT OR ITS AGENTS OR EMPLOYEES IN CONNECTION WITH THE PROPERTY, ITS PHYSICAL CONDITION, ZONING, COMPLIANCE WITH APPLICABLE LAWS, MERCHANTABILITY, HABITABILITY, FITNESS FOR A PARTICULAR PURPOSE, OR IN CONNECTION WITH THE SUBDIVISION, SALE, OPERATION, MAINTENANCE, COST OF MAINTENANCE, TAXES OR REGULATION THEREOF. IF ANY SUCH WARRANTY CANNOT BE DISCLAIMED, AND AS TO ANY CLAIMS WHICH CAN BE MADE AS TO THE AFORESAID MATTERS, ALL INCIDENTAL AND CONSEQUENTIAL DAMAGES ARISING THEREFROM ARE HEREBY DISCLAIMED.

Section 2 - General

Notwithstanding anything contained herein or in the Articles, bylaws and rules and regulations of the Association or any other document governing or binding the Association, Declarant or the Property (collectively, the "constituent documents"), neither the Association nor the Declarant shall be liable or responsible for, or in any manner a guarantor or insurer of, the health, safety or welfare of any Owner, occupant or user of any portion of the Property including, without limitation, residents and their families, agents, employees, contractors, guests or invitees, or for any property of any such persons. Without limiting the generality of the foregoing:

- (a) it is the express intent of the constituent documents that the various provisions thereof which are enforceable by the Association or Declarant or which govern the uses of the Property, have been written, and are to be interpreted and enforced, for the sole purpose of enhancing and maintaining the enjoyment of the Property and the value thereof;
- (b) the Association is not empowered, nor has been created, to act as an entity which enforces or ensures compliance with the laws of the United States, State of Florida, the City or any other jurisdiction, or prevents tortious activities; and
- (c) any provisions of the constituent documents setting forth the uses of assessments which relate to health, safety and/or welfare shall be interpreted and applied only as limitations on the uses of assessment funds and not as creating a duty of the Association to protect or further the health, safety or welfare of any person(s), even if assessment funds are chosen to be used for such reason.

Each Owner (by virtue of its, his or her acceptance of title to its., his or her Lot) and each other person having an interest in or lien upon, or making any use of, any portion of the Property (by virtue of accepting such interest or lien or making such uses) shall be bound by this Article XVIII and shall be deemed to have automatically waived any and all rights, claims, demands and causes of action against the Association or Declarant and arising from or connected with any matter for which the liability of the Association or Declarant has been disclaimed in this Article or in this Declaration generally.


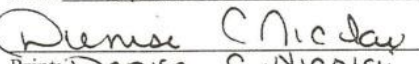
As used in this Article XVIII, the words "Association" and "Declarant" shall each include within their meanings all of the respective directors, officers, committees and board members, employees, agents, contractors (including without limitation management companies), and successors and assigns of each.


IN WITNESS WHEREOF, Declarant has executed this Declaration on the day and year first above written.

DECLARANT:

Signed, sealed and delivered in the presence of:

MARONDA HOMES, INC. OF FLORIDA, a Florida corporation


Print: Steve Rosser

Print: Denise C. Nicolai

By: 
Name: Wayne Von Dreele
Title: President



(CORPORATE SEAL)

STATE OF FLORIDA)
COUNTY OF Seminole

The foregoing instrument was acknowledged before me this 26 day of

Exhibit "A" - Legal Description Phase 1 and Phase 2

CELERY LAKES PHASE 1

SECTION 32, TOWNSHIP 19 SOUTH, RANGE 31 EAST, SEMINOLE COUNTY CITY OF SANFORD, FLORIDA
Being a portion of the Northwest 1/4 of Section 32, Township 19 South, Range 31 East, Seminole County, Florida.

Being more particularly described as follows:

From the N.W. corner of Section 32, Township 19 South, Range 31 East, Seminole County run N89°50'10"E along the North line of said Section 32 a distance of 991.99 feet to the Northwest corner of the East 1/4 of the NW 1/4, of the NW 1/4 of said Section 32; thence S00°11'56"E along the West line of said East 1/4, of the NW 1/4, of the NW 1/4 a distance of 25.00 feet to the South line of Celery Avenue (County Road 415), a 45 foot wide right-of-way; and to the Point of Beginning; thence continue S00°11'56"E along said West line of the East 1/4 of the NW 1/4 of the NW 1/4 a distance of 1266.58 feet

to an intersection with the North right-of-way line of the former Atlantic Coast Line Railroad Co.; (50 foot wide right-of-way) thence N89°56'40"E along said North Railroad right-of-way a distance of 662.25 feet to an intersection with a Northerly projection of the Westerly line of the East 3/4, of the SE 1/4, of the NW 1/4 of said Section 32; run thence N89°54'57"E a distance of 151.20 feet; thence N89°26'18"E 50.00 feet; thence N89°38'17"E a distance of 236.46 feet; thence S68°05'21"E a distance of 232.20 feet; thence N89°38'17"E a distance of 307.75 feet to an intersection with the Westerly line of that Deed described in O.R. Book 735, Page 364, Public Records of Seminole County, Florida; run thence N00°18'03"W along the Westerly line of said Deed a distance of 33.43 feet to the Northwest corner of said Deed; run thence N89°56'40"E along the North line of said Deed a distance of 33.00 feet to an intersection with the East line of the Northwest 1/4 of said Section 32; run thence N00°18'03"W along the East line of said Northwest 1/4 a distance of 816.71 feet to the Southeast corner of the North 8 chains of the Northeast 1/4 of the Northwest 1/4 of said Section 32; run thence S89°57'46"W along the South line of said North 8 chains a distance of 40.00 feet; run thence S00°18'03"E a distance of 280.19 feet; thence S89°38'17"W a distance of 20.00 feet; thence S00°18'03"E a distance of 370.03 feet to the PC of a curve concave Northwest and having a radius of 25.00 feet; run thence Southwesterly along the arc of said curve through a central angle of 89°56'20" a distance of 39.24 feet to the PT of said curve; run thence S89°38'17"W a distance of 229.78 feet to the PC of a curve concave Northeast and having a radius of 25.00 feet; run thence Northwesterly along the arc of said curve through a central angle of 22°16'22" a distance of 9.72 feet to the PT of said curve; run thence N68°05'21"W a distance of 51.91 feet; thence N00°21'43"W a distance of 525.05 feet; thence S89°38'17"W a distance of 105.00 feet to the PC of a curve concave Southeast and having a radius of 75.00 feet; run thence Southwesterly along the arc of said curve through a central angle of 30°41'23" a distance of 40.17 feet to a point on said curve; run thence on a radial bearing of N31°03'06"W a distance of 166.17 feet; thence N50°16'11"E a distance of 5.63 feet; thence N89°38'17"E a distance of 253.23 feet to an intersection with the East line of the West 316.5 feet of the East 660 feet of the Northeast 1/4 of the Northwest 1/4 of said Section 32; run thence N00°18'03"W along said East line of the West 316.5 feet a distance of 339.60 feet to an intersection with the South line of the North 182 feet of the Northeast 1/4 of the Northwest 1/4 of said Section 32; run thence S89°50'10"W along the South line of said North 182 feet a distance of 549.50 feet to a intersection with the East line of the West 125 feet of the East 1018 feet of the Northeast 1/4 of the Northwest 1/4 of said Section 32; run thence S00°18'03"E along the East line of said West 125 feet of the East 1018 feet a distance of 33.00 feet to an intersection with the South line of the North 215 feet of the Northwest 1/4 of said Section 32; run thence S89°50'10"W along said South line of the North 215 feet a distance of 125.00 feet to an intersection with the West line of the East 1018 feet of the Northwest 1/4 of said Section 32; run thence N00°18'03"W along said West line of the East 1018 feet a distance of 190.00 feet to an intersection with the South line of said Celery Avenue (County Road 415); run thence S89°50'10"W along the South line of said Celery Avenue (County Road 415) a distance of 635.36 feet to the Point of Beginning.

CELERY LAKES PHASE 2

SECTION 32, TOWNSHIP 19 SOUTH, RANGE 31 EAST, SEMINOLE COUNTY CITY OF SANFORD, FLORIDA

Description: Being a portion of the Northwest 1/4 of Section 32, Township 19 South, Range 31 East, Seminole County, Florida.

Being more particularly described as follows:

From the Northeast corner of the Northwest 1/4 of said Section 32 run S00°18'10.3"E along the East line of said Northwest 1/4 a distance of 2165.57 feet; thence departing said East line run S89°38'17"W a distance of 33.00 feet to the Point of Beginning; said point being on the West right-of-way line of Brisson Avenue, as recorded in O.R. Book 735, Page 364, of the Public Records of Seminole County, Florida; thence S89°38'17"W a distance of 119.50 feet; thence N00°21'43"W a distance of 95.13 feet to the P.C. of a curve concave Southwest and having a radius of 150.11 feet: run thence Northwesterly along the arc of said curve through a central angle of 15°34'13" a distance of 40.80 feet to the P.R.C. of a curve having a radius of 150.05 feet; run thence Northeasterly along the arc of said curve through a central angle of 15°34'18" a distance of 40.78 feet to the P.T. of said curve; run thence N00°21'14.3"W a distance of 411.88 feet to the P.C. of a curve concave Southwest and having a radius of 75.00 feet; run thence Northwesterly along the arc of said curve through a central angle of 90°00'00" a distance of 117.81 feet to the P.T. of said curve; thence S89°38'17"W a distance of 107.88 feet to the P.C. of a curve concave Northeast and having a radius of 25.00 feet; run thence Northwesterly along the arc of said curve through a central angle of 22°16'22" a distance of 9.72 feet to the P.T. of said curve; thence N68°05'21"W a distance of 222.27 feet to the P.C. of a curve concave Southwest and having a radius of 75.00 feet; run thence Northwesterly along the arc of said curve through a central angle of 22°16'22" a distance of 29.16 feet to the P.T. of said curve; thence S89°38'17"W a distance of 190.83 feet to the P.C. of a curve concave Northeast and having a radius of 25.00 feet; run thence Northwesterly along the arc of said curve through a central angle of 107°24'25" a distance of 46.87 feet to the P.R.C. of a curve concave Northwest and having a radius of 293.28 feet; run thence Northeasterly along the arc of said curve through a central angle of 17°24'25" a distance of 89.10 feet to the P.T. of said curve; run thence N00°21'14.3"W a distance of 1.09 feet to the Southwest corner of Lot 38, of Celery Lakes Phase 1, as recorded in Plat Book 62, Page 75&76, of the Public Records of Seminole County, Florida; run thence along the boundary of said Celery Lakes Phase 1, the following courses and distances; S89°26'18"W a distance of 50.00 feet; thence S89°54'57"W a distance of 151.20 feet to an intersection with Northerly projection of the Westerly line of the East 3/4, of the SE 1/4, of the NW 1/4, of said Section 32; thence departing the boundary of said Celery Lakes Phase 1 run S00°14'23"E along said Northerly projection and along said West line of the East 3/4, of the SE 1/4, of the NW 1/4, a distance of 1342.84 feet to an intersection with the South line of the NW 1/4 of said Section 32, run thence S89°56'52"E along said South line a distance of 961.82 feet to an intersection with the Westerly right-of-way line of that Deed described in O.R. Book 735, Page 364, Public Records of Seminole County, Florida; run thence N00°18'10.3"W along the Westerly line of said Deed a distance of 473.63 feet to the Point of Beginning.

Exhibit "B" - Legal Description Phase IA and Phase 2A

CELERY LAKES PHASE 1A

SECTION 32, TOWNSHIP 19 SOUTH, RANGE 31 EAST, SEMINOLE COUNTY CITY OF SANFORD, FLORIDA
Being a portion of the Northwest 1/4 of Section 32, Township 19 South, Range 31 East, Seminole County, Florida.

Being more particularly described as follows:

From the Northeast corner of the Northwest 1/4 of said Section 32 run S00°18'10.31"E along the East line of said Northwest 1/4 a distance of 528.00 feet to the Southeast corner of the North 8 chains of the Northeast 1/4, of the Northwest 1/4 of said Section 32 and to an intersection with the Northeast corner of Brisson Avenue as shown on the Plat of Celery Lakes Phase 1, as recorded in Plat Book 62, Pages 75&76 of the Public Records of Seminole County, Florida; run thence along the boundary of said Celery Lakes Phase 1, the following courses and distances; S89°57'46"W a distance of 40.00 feet to the Point of Beginning; thence continue along the boundary of said Celery Lakes Phase 1 S00°18'03"E a distance of 280.19 feet; thence S89°38'17"W a distance of 20.00 feet; thence S00°18'10.31"E a distance of 370.03 feet to the P.C. of a curve concave Northwest and having a radius of 25.00 feet; run thence Southwesterly along the arc of said curve, through a central angle of 89°56'20" a distance of 39.24 feet to the P.T. of said curve; thence S89°38'17"W a distance of 229.78 feet to the P.C. of a curve concave Northeast and having a radius of 25.00 feet; run thence Northwesterly along the arc of said curve through a central angle of 22°16'22" a distance of 9.72 feet to the P.T. of said curve; run thence N68°05'21"W a distance of 51.91 feet; thence N00°21'14.3"W a distance of 525.05 feet; thence S89°38'17"W a distance of 105.00 feet to the P.C. of a curve concave Southeast and having a radius of 75.00 feet; run thence Southwesterly along the arc of said curve through a central angle of 30°41'23" a distance of 40.17 feet to a point on the arc of said curve; run thence on a radial bearing of N31°03'06"VV a distance of 166.17 feet; thence N50°16'11"E a distance of 5.63 feet; thence N89°38'17"E a distance of 253.23 feet; thence departing the boundary of said Celery Lakes Phase 1 run S00°18'03"E along the East line of the W316.5 feet of the East 660 feet of the Northeast 1/4, of the Northwest 1/4 a distance of 5.64 feet to an intersection with the South line of the North 8 chains of said Northeast 1/4, of the Northwest 1/4; run thence N89°57'46"E along the South line of said North 8 chains a distance of 303.50 feet to the Point of Beginning.

Celery Lakes Phase 2A

Section 32, Township 19 South, Range 31 East, Seminole County City of Sanford, Florida.
Being a portion of the Northwest 1/4 of Section 32, Township 19 South, Range 31 East, Seminole County, Florida.

Being more particularly described as follows:

From the Northeast corner of the Northwest 1/4 of said Section 32 run S00°18103"E along the East line of said Northwest 1/4 a distance of 528.00 feet to the Northeast corner of Brisson Avenue as shown on the Plat of Celery Lakes Phase 1, as recorded in Plat Book 62, Page 75&76 of the Public Records of Seminole County, Florida; run thence along the boundary of said Celery Lakes Phase 1, the following courses and distances: S00°18103"E a distance of 816.71 feet; thence S89°56'40"W a distance of 33.00 feet; thence S00°18103"E a distance of 33.43 feet to the most Southeasterly corner of said Celery Lakes Phase 1, and to the Point of Beginning; thence S00°18103"E along the West line of said Brisson Avenue, a distance of 787.59 feet to the North East corner of Celery Lakes Phase 2, as recorded in Plat Book 1140, , Page PO, , of the Public Records of Seminole County, Florida; run thence along the boundary of said Celery Lakes Phase 2, the following courses and distances; S89°38117"W a distance of 119.50 feet; thence N00°21'43"W a distance of 95.13 feet to the P.C. of a curve concave Southwest and having a radius of 150.08 feet; run thence Northwesterly along the arc of said curve through a central angle of 15°34'18" a distance of 40.80 feet to the P.R.C. of a curve having a radius of 150.05 feet; run thence Northeasterly along the arc of said curve through a central angle of 15°34'18" a distance of 40.78 feet to the P.T. of said curve; run thence N00°21'43"W 411.88 feet to the P.C. of a curve concave Southwest and having a radius of 75.00 feet; run thence Northwesterly along the arc of said curve through a central angle of 90°00'00" a distance of 117.81 feet to the P.T. of said curve; thence S89°38'17"W 107.88 feet to the P.C. of a curve concave Northeast and having a radius of 25.00 feet; run thence Northwesterly along the arc of said curve through a central angle of 22°16'22" a distance of 9.72 feet to the P.T. of said curve; thence N 68°05'21" W 222.27 feet to the P.C. of a curve concave Southwest and having a radius of 75.00 feet; run thence Northwesterly along the arc of said curve through a central angle of 22°16'22" a distance of 29.16 feet to the P.T. of said curve; thence S89°38'17" W 190.83 feet to the P.C. of a curve concave Northeast and having a radius of 25.00 feet; run thence Northwesterly along the arc of said curve through a central angle of 107°24'25" a distance of 46.87 feet to the P.R.C. of a curve concave Northwest and having a radius of 293.28 feet; run thence Northeasterly along the arc of said curve through a central angle of 17°24'25" a distance of 89.10 feet to the P.T. of said curve; run thence N00°21'43" W 1.09 feet to the Southwest corner of Lot 38, of said Celery Lakes Phase 1, run thence along the boundary of said Celery Lakes Phase 1, the following courses and distances; N89°38'17" E 236.46 feet; S68°05'21" E 232.20 feet; N89°38117" E 318.75 feet to the Point of Beginning.

EXHIBIT "C" - Legal Description Phase 1, Phase 1A, Phase 2 and Phase 2A

CELERY LAKES PHASE 1

SECTION 32, TOWNSHIP 19 SOUTH, RANGE 31 EAST, SEMINOLE COUNTY

CITY OF SANFORD, FLORIDA

Being a portion of the Northwest 1/4 of Section 32, Township 19 South, Range 31 East, Seminole County, Florida.

Being more particularly described as follows:

From the N.W. corner of Section 32, Township 19-South, Range 31 East, Seminole County run N89°50'10"E along the North line of said Section 32 a distance of 991.99 feet to the Northwest corner of the East 1/4 of the NW 1/4, of the NW 1/4 of said Section 32; thence S00°11'56"E along the West line of said East 1/4, of the NW 1/4, of the NW 1/4 a distance of 25.00 feet to the South line of Celery Avenue (County Road 415), a 45 foot wide right-of-way; and to the Point of Beginning; thence continue S00°11'56"E along said West line of the East 1/4 of the NW 1/4 of the NW 1/4 a distance of 1266.58 feet to an intersection with the North right-of-way line of the former Atlantic Coast Line Railroad Co.; (50 foot wide right-of-way) thence N89°56'40"E along said North Railroad right-of-way a distance of 662.25 feet to an intersection with a Northerly projection of the Westerly line of the East 3/4, of the SE 1/4, of the NW 1/4 of said Section 32; run thence N89°54'57"E a distance of 151.20 feet; thence N89°26'18"E 50.00 feet; thence N89°38'17"E a distance of 236.46 feet; thence S68°05'21"E a distance of 232.20 feet; thence N89°38'17"E a distance of 307.75 feet to an intersection with the Westerly line of that Deed described in O.R. Book 735, Page 364, Public Records of Seminole County, Florida; run thence N00°18'03"W along the Westerly line of said Deed a distance of 33.43 feet to the Northwest corner of said Deed; run thence N89°56'40"E along the North line of said Deed a distance of 33.00 feet to an intersection with the East line of the Northwest 1/4 of said Section 32; run thence N00°18'103"W along the East line of said Northwest 1/4 a distance of 816.71 feet to the Southeast corner of the North 8 chains of the Northeast 1/4 of the Northwest 1/4 of said Section 32; run thence S89°57'46"W along the South line of said North 8 chains a distance of 40.00 feet; run thence S00°18'103"E a distance of 280.19 feet; thence S89°38'17"W a distance of 20.00 feet; thence S00°18'03"E a distance of 370.03 feet to the PC of a curve concave Northwest and having a radius of 25.00 feet; run thence Southwesterly along the arc of said curve through a central angle of 89°56'20" a distance of 39.24 feet to the PT of said curve; run thence S89°38'17"W a distance of 229.78 feet to the PC of a curve concave Northeast and having a radius of 25.00 feet; run thence Northwesterly along the arc of said curve through a central angle of 22°16'22" a distance of 9.72 feet to the PT of said curve; run thence N63°05'21"W a distance of 51.91 feet; thence N00°21'43"W a distance of 525.05 feet; thence S89°38'17"W a distance of 105.00 feet to the PC of a curve .concave Southeast and having a radius of 75.00 feet; run thence Southwesterly along the arc of said curve through a central angle of 30°41'23" a distance of 40.17 feet to a point on said curve; run thence on a radial bearing of N31°03'06"W a distance of 166.17 feet; thence N50°16'111.1E a distance of 5.63 feet; thence N89°38'17"E a distance of 253.23 feet to an intersection with the East line

of the West 316.5 feet of the East 660 feet of the Northeast 1/4 of the Northwest 1/4 of said Section 32; run thence N00°18'10.3"W along said East line of the West 316.5 feet a distance of 339.60 feet to an intersection with the South line of the North 182 feet of the Northeast 1/4 of the Northwest 1/4 of said Section 32; run thence S89°50'10"W along the South line of said North 182 feet a distance of 549.50 feet to a intersection with the East line of the West 125 feet of the East 1018 feet of the Northeast 1/4 of the Northwest 1/4 of said Section 32; run thence S00°18'03"E along the East line of said West 125 feet of the East 1018 feet a distance of 33.00 feet to an intersection with the South line of the North 215 feet of the Northwest 1/4 of said Section 32; run thence S89°50'10"W along said South line of the North 215 feet a distance of 125.00 feet to an intersection with the West line of the East 1018 feet of the Northwest 1/4 of said Section 32; run thence N00°18'03"W along said West line of the East 1018 feet a distance of 190.00 feet to an intersection with the South line of said Celery Avenue (County Road 415); run thence S89°50'11.0"W along the South line of said Celery Avenue (County Road 415) a distance of 635.36 feet to the Point of Beginning.

CELERY LAKES PHASE 1A

SECTION 32, TOWNSHIP 19 SOUTH, RANGE 31 EAST, SEMINOLE COUNTY CITY OF SANFORD, FLORIDA
Being a portion of the Northwest 1/4 of Section 32, Township 19 South, Range 31 East, Seminole County, Florida.

Being more particularly described as follows:

From the Northeast corner of the Northwest 1/4 of said Section 32 run S00°18'10.31"E along the East line of said Northwest 1/4 a distance of 528.00 feet to the Southeast corner of the North 8 chains of the Northeast 1/4, of the Northwest 1/4 of said Section 32 and to an intersection with the Northeast corner of Brisson Avenue as shown on the Plat of Celery Lakes Phase 1, as recorded in Plat Book 62 Pages 75&76 of the Public Records of Seminole County, Florida; run thence along the boundary of said Celery Lakes Phase 1, the following courses and distances; S89°57'46"W a distance of 40.00 feet to the Point of Beginning; thence continue along the boundary of said Celery Lakes Phase 1 S00°18'03"E a distance of 280.19 feet; thence S89°38'11.7"W a distance of 20.00 feet; thence S00°18'03"E a distance of 370.03 feet to the P.C. of a curve concave Northwest and having a radius of 25.00 feet; run thence Southwesterly along the arc of said curve, through a central angle of 89°56'20" a distance of 39.24 feet to the P.T. of said curve; thence S89°38'17"W a distance of 229.78 feet to the P.C. of a curve concave Northeast and having a radius of 25.00 feet; run thence Northwesterly along the arc of said curve through a central angle of 22°16'22" a distance of 9.72 feet to the P.T. of said curve; run thence N68°05'21"W a distance of 51.91 feet; thence N00°21'43"W a distance of 525.05 feet; thence S89°38'11.7"W a distance of 105.00 feet to the P.C. of a curve concave Southeast and having a radius of 75.00 feet; run thence Southwesterly along the arc of said curve through a central angle of 30°41'23" a distance of 40.17 feet to a point on the arc of said curve; run thence on a radial bearing of N31°03'06"W a distance of 166.17 feet; thence N50°16'11"E a distance of 5.63 feet; thence N89°38'17"E a distance of 253.23 feet; thence departing the boundary of said Celery Lakes Phase 1 run S00°18'03"E along the East line of the West 316.5 feet of the East 660 feet of the Northeast 1/4, of the Northwest 1/4 a distance of 5.64 feet to an intersection with the South line of the North 8 chains of said Northeast 1/4, of the Northwest 1/4; run

thence N89°57'46"E along the South line of said North 8 chains a distance of 303.50 feet to the Point of Beginning.

CELERY LAKES PHASE 2

SECTION 32, TOWNSHIP 19 SOUTH, RANGE 31 EAST, SEMINOLE COUNTY CITY OF SANFORD, FLORIDA

Description: Being a portion of the Northwest 1/4 of Section 32, Township 19 South, Range 31 East, Seminole County, Florida.

Being more particularly described as follows:

From the Northeast corner of the Northwest 1/4 of said Section 32 run S00°18'03"E along the East line of said Northwest 1/4 a distance of 2165.57 feet; thence departing said East line run S89°38'17"W a distance of 33.00 feet to the Point of Beginning; said point being on the West right-of-way line of Brisson Avenue, as recorded in O.R. Book 735, Page 364, of the Public Records of Seminole County, Florida; thence S89°38'17"W a distance of 119.50 feet; thence N00°21'43"W a distance of 95.13 feet to the P.C. of a curve concave Southwest and having a radius of 150.11 feet; run thence Northwesterly along the arc of said curve through a central angle of 15°34'18" a distance of 40.80 feet to the P.R.C. of a curve having a radius of 150.05 feet; run thence Northeasterly along the arc of said curve through a central angle of 15°34'18" a distance of 40.78 feet to the P.T. of said curve; run thence N00°21'43"W 411.88 feet to the P.C. of a curve concave Southwest and having a radius of 75.00 feet; run thence Northwesterly along the arc of said curve through a central angle of 90°00'00" a distance of 117.81 feet to the P.T. of said curve; thence S89°38'17"W 107.88 feet to the P.C. of a curve concave Northeast and having a radius of 25.00 feet; run thence Northwesterly along the arc of said curve through a central angle of 22°16'22" a distance of 9.72 feet to the P.T. of said curve; thence N68°05'21"W 222.27 feet to the P.C. of a curve concave Southwest and having a radius of 75.00 feet; run thence Northwesterly along the arc of said curve through a central angle of 22°16'22" a distance of 29.16 feet to the P.T. of said curve; thence S89°38'17"W 190.83 feet to the P.C. of a curve concave Northeast and having a radius of 25.00 feet; run thence Northwesterly along the arc of said curve through a central angle of 107°24'25" a distance of 46.87 feet to the P.R.C. of a curve concave Northwest and having a radius of 293.28 feet; run thence Northeasterly along the arc of said curve through a central angle of 17°24'25" a distance of 89.10 feet to the P.T. of said curve; run thence N00°21'43"W a distance of 1.09 feet to the Southwest corner of Lot 38, of Celery Lakes Phase 1, as recorded in Plat Book 62, Page 75&76 of the Public Records of Seminole County, Florida; run thence along the boundary of said Celery Lakes Phase 1, the following courses and distances; S89°26'18"W a distance of 50.00 feet; thence S89°54'57"W a distance of 151.20 feet to an intersection with Northerly projection of the Westerly line of the East 3/4, of the SE 1/4, of the NW 1/4, of said Section 32; thence departing the boundary of said Celery Lakes Phase 1 run S00°14'23"E along said Northerly projection and along said West line of the East 3/4, of the SE 1/4, of the NW 1/4, a distance of 1342.84 feet to an intersection with the South line of the NW 1/4 of said Section 32, run thence S89°56'52"E along said South line a distance of 961.82 feet to an intersection with the Westerly right-of-way line of that Deed described in O.R. Book 735, Page 364, Public Records of

Seminole County, Florida; run thence N00°18'10.3"W along the Westerly line of said Deed a distance of 473.63 feet to the Point of Beginning.

Celery Lakes Phase 2A

Section 32, Township 19 South, Range 31 East, Seminole County City of Sanford, Florida.

Being a portion of the Northwest 1/4 of Section 32, Township 19 South, Range 31 East, Seminole County, Florida.

Being more particularly described as follows:

From the Northeast corner of the Northwest 1/4 of said Section 32 run S00°18'10.3"E along the East line of said Northwest 1/4 a distance of 528.00 feet to the Northeast corner of Brisson Avenue as shown on the Plat of Celery Lakes Phase 1, as recorded in Plat Book (c9-, Page 7g76df the Public Records of Seminole County, Florida; run thence along the boundary of said Celery Lakes Phase 1, the following courses and distances: S00°18'10.3"E a distance of 816.71 feet; thence S89°56'40"W a distance of 33.00 feet; thence S00°18'-03"E a distance of 33.43 feet to the most Southeasterly corner of said Celery Lakes Phase 1, and to the Point of Beginning; thence S00°18'03"E along the West line of said Brisson Avenue, a distance of 787.59 feet to the North East corner of Celery Lakes Phase 2, as recorded in Plat Book NIA , Page HA , of the Public Records of Seminole County, Florida; run thence along the boundary of said Celery Lakes Phase 2, the following courses and distances; S89°38'17"W a distance of 119.50 feet; thence N00°21'43"W a distance of 95.13 feet to the P.C. of a curve concave Southwest and having a radius of 150.08 feet; run thence Northwesterly along the arc of said curve through a central angle of 15°34'18" a distance of 40)30 feet to the P.R.C. of a curve having a radius of 15(105 feet; run thence Northeasterly along the arc of said curve through a central angle of 15°34'18" a distance of 40.78 feet to the P.T. of said curve; run thence N00°21'43", V 411.88 feet to the P.C. of a curve concave Southwest and having a radius of 75.00 feet; run thence Northwesterly along the arc of said curve through a central angle of 90°00'00" a distance of 117.81 feet to the P.T. of said curve; thence S89°38'17"W 10T88 feet to the P.C. of a curve concave Northeast and having a radius of 25.00 feet; run thence Northwesterly along the arc of said curve through a central angle of 22°16'22" a distance of 9.72 feet to the P.T. of said curve; thence N 68°05'21" W 222.27 feet to the P.C. of a curve concave Southwest and having a radius of 75.00 feet; run thence Northwesterly along the arc of said curve through a central angle of 22°16'22" a distance of 29.16 feet to the P.T. of said curve; thence S89°38'17" W 190.83 feet to the P.C. of a curve concave Northeast and having a radius of 25.00 feet; run thence Northwesterly along the arc of said curve through a central angle of 107°24'25" a distance of 46.87 feet to the P.R.C. of a curve concave Northwest and having a radius of 293.28 feet; run thence Northeasterly along the arc of said curve through a central angle of 17°24'25" a distance of 89.10 feet to the P.T. of said curve; run thence N00°21'43" W 1.09 feet to the Southwest corner of Lot 38, of said Celery Lakes Phase 1, run thence along the boundary of said Celery Lakes Phase 1, the following courses and distances; N89°38'17" E 236.46 feet; S68°05'21" E 232.20 feet; N89°38'17" E 318.75 feet to the Point of Beginning.

Exhibit D - ARTICLES

State of Florida



Department of State

I certify from the records of this office that CELERY LAKES HOMEOWNERS ASSOCIATION, INC. is a corporation organized under the laws of the State of Florida, filed on December 3, 2002.

The document number of this corporation is N02000009272.

I further certify that said corporation has paid all fees due this office through December 31, 2002, and its status is active.

I further certify that said corporation has not filed Articles of Dissolution.

I further certify that this is an electronically transmitted certificate authorized by section 15.16, Florida Statutes, and authenticated by the code, 402A00064351-120402-N02000009272-1/1, noted below.

Given under my hand and the Great Seal of the State of Florida, at Tallahassee, the Capital, this the Fourth day of December, 2002

Authentication Code: 402A00064351-120402-N02000009272-1/1

FILE NUM 2003094699
OR BOOK 04850 PAGE 1914



CR2EO22 (1-99)

Jim Smith

Jim Smith
Secretary of State

State of Florida



Department of State

I certify the attached is a true and correct copy of the Articles of Incorporation of CELERY LAKES HOMEOWNERS ASSOCIATION, INC., a Florida corporation, filed on December 3, 2002, as shown by the records of this office.

I further certify the document was electronically received under FAX audit number H02000232838. This certificate is issued in accordance with section 15.16, Florida Statutes, and authenticated by the code noted below.

The document number of this corporation is N02000009272.

Given under my hand and the
Great Seal of the State of Florida,
at Tallahassee, the Capital, this the
Fourth day of December, 2002

Authentication Code: 402A00064351-120402-N02000009272-1/1

FILE NUM 2003094699
OR BOOK 04850 PAGE 1915



CR2EO22 (1-99)

Jim Smith
Jim Smith
Secretary of State



FLORIDA DEPARTMENT OF STATE
Jim Smith
Secretary of State

December 4, 2002

CELERY LAKES HOMEOWNERS ASSOCIATION, INC.
411 CENTRAL PK DR
SANFORD, FL 32771

The Articles of Incorporation for CELERY LAKES HOMEOWNERS ASSOCIATION, INC. were filed on December 3, 2002, and assigned document number N02000009272. Please refer to this number whenever corresponding with this office.

Enclosed is the certification requested. To be official, the certification for a certified copy must be attached to the original document that was electronically submitted and filed under FAX audit number H02000232838.

A corporation annual report/uniform business report will be due this office between January 1 and May 1 of the year following the calendar year of the file date year. A Federal Employer Identification (FEI) number will be required before this report can be filed. Please apply NOW with the Internal Revenue Service by calling 1-800-829-3676 and requesting form SS-4.

Please be aware if the corporate address changes, it is the responsibility of the corporation to notify this office.

Should you have questions regarding corporations, please contact this office at the address given below.

Cynthia Blalock
Document Specialist
New Filings Section
Division of Corporations

Letter Number: 402A00064351

Division of Corporations - P.O. BOX 6327 -Tallahassee, Florida 32314

Directors not later than three (3) months after ninety percent (90%) of the Lots for all phases of Celery Lakes that will ultimately be operated by the Association have been conveyed to Owners. Until then, Declarant shall be entitled to appoint all members of the Board of Directors. Thereafter, Declarant shall be entitled to elect at least one member of the Board of Directors as long as Declarant holds for sale in the ordinary course of business at least five percent (5%) of the Lots in all phases of Celery Lakes. After Declarant relinquishes control of the Association, Declarant may exercise the right to vote any Declarant-owned voting interests in the same manner as any other Owner, except for purposes of reacquiring control of the Association or selecting the majority of the members of the Board of Directors. Interim vacancies in the Board of Directors shall be filled by Declarant until Declarant has no authority to appoint Directors and thereafter by the majority of the remaining Directors, and any such appointed Director shall serve for the remaining -WILLI of his predecessor. After Declarant relinquishes its right to appoint the Board of Directors, the Members shall elect the directors by majority vote, for staggered terms of three (3) years each. To create the staggered terms, one post shall become vacant in one (1) year and a successor director shall be elected. The second post shall be deemed vacant at the end of the second year, and a successor director shall be elected. The third post shall be deemed vacant at the end of the third year, and a successor director shall be elected. All successor directors shall serve for terms of three (3) years each. In the event that the number of people comprising the Board of Directors is changed, such change in number shall be implemented in such a manner as to have as nearly equal in number as possible the number of directors whose terms expire in any given year.

ARTICLE VIII - OFFICERS

The day-to-day affairs of the Association shall be administered, subject to the direction and authority of the Board of Directors, by the officers of the Association, which may include a President, Vice President, Secretary and Treasurer and such other officers as permitted by the Bylaws. The officers shall be appointed by the Board of Directors and they shall serve at the pleasure of the Board of Directors. The names and addresses of the officers who shall serve until their successors are designated by the Board of Directors are as follows:

NAME	ADDRESS
President: Tom Greenawalt	411 Central Park Drive Sanford, FL 32771
Vice President: Scott Howard	411 Central Park Drive Sanford, FL 32771
Secretary: Wayne Von Dreele	411 Central Park Drive Sanford, FL 32771
Treasurer: Wayne Von Dreele	411 Central Park Drive Sanford, FL 32771

ARTICLE IX - DURATION

The Association shall commence to exist upon the filing of these Articles with the Florida Department of State, and the Association shall thereafter exist in perpetuity.

ARTICLE X - AMENDMENTS

Amendments to these Articles shall be proposed and adopted in the following manner:

Section 1. Notice.

Notice of a proposed amendment shall be included in the notice of any meeting at which the proposed amendment is to be considered and shall be otherwise given in the time and manner provided in Chapter 617, Florida Statutes. Such notice shall contain the proposed amendment or a summary of the changes to be affected thereby.

Section 2. Adoption.

Amendments shall be proposed and adopted in the manner provided in Chapter 617, Florida Statutes. Subject to the terms of Articles XIV, any amendment to these Articles of Incorporation shall require the assent of two thirds (2/3) of the votes of the entire membership without regard to class.

Section 3. Recording.

A copy of each amendment shall be filed with the Secretary of State pursuant to the provisions of applicable Florida law, and a copy certified by the Secretary of State shall be recorded in the public records of Seminole County, Florida with an identification on the first page thereof of the book and page of said public records where the Declaration was recorded.

Section 4. Limitations.

No amendment shall be made that is in conflict with the Declaration.

ARTICLE XI - BYLAWS

The Bylaws of the Association shall be adopted by the Board of Directors and may be altered, amended, or rescinded in the manner provided in the Bylaws.

ARTICLE XII - INDEMNIFICATION OF OFFICERS AND DIRECTORS

Section 1. The Association shall defend, indemnify and hold harmless any person of the Association who is made a party or is threatened to be made a party to any threatened, pending, or contemplated action, suit or proceedings, whether civil, criminal, administrative, or investigative, by reason of the fact that he is or was a director, officer, committee member, employee or agent of the Association:

- (a) From and against expenses (including reasonable attorneys' fees for pretrial, trial, or appellate proceedings), judgments, fines, and amounts paid in settlement actually and reasonably

incurred by him in connection with an action, suit, or proceeding (other than one by or in the right of the Association), if he acted in good faith, and, with respect to any criminal action or proceedings, he had no reasonable cause to believe his conduct was unlawful; and

- (b) From and against expenses (including reasonable attorneys' fees for pretrial, trial, or appellate proceedings) actually and reasonably incurred by him in connection with the defense or settlement of an action or suit by or in the right of the Association, if he acted in good faith.

Section 2. The termination of any action, suit, or proceeding by judgment, order, settlement, conviction, or upon a plea of nolo contendere or its equivalent, shall not, of itself, create a presumption that the person did not act in good faith, or, with respect to any criminal action or proceeding, that such person had reasonable cause to believe that his conduct was unlawful.

Section 3. Notwithstanding any other provision hereof to the contrary, no indemnification shall be made in respect of any claim, issue, or matter as to which such person shall have been adjudged to be liable for gross negligence or misconduct in the performance of his duty to the Association.

Section 4. Any indemnification under Section 1 (unless ordered by a court) shall be made by the Association only as authorized in the specific case upon a determination that indemnification of the director or officer, committee member, employee or agent is proper in the circumstances because he has met the applicable standard of conduct set forth in Section 1. Such determination shall be made (a) by the Board of Directors by a majority vote of a quorum consisting of Directors who were not parties to such action, suit, or proceeding, or (b) if such quorum is not obtainable, or even if obtainable and a quorum of disinterested Directors so directs, by a majority vote of Members of the Association.

Section 5. Expenses incurred in defending a civil or criminal action, suit, or proceeding shall be paid by the Association from time to time as incurred rather than only after the final disposition of such action, suit, or proceeding. Payment of such expenses shall be authorized by the Board of Directors in each specific case only after receipt by the Association of an undertaking by or on behalf of the director or officer to repay such amounts if it shall later develop that he is not entitled to be indemnified by the Association.

Section 6. The indemnification provided by this Article shall not be deemed exclusive of any other rights to which the Association's directors, officers, committee members, employees or agents may be entitled under the Association's bylaws, agreement, vote of Members or disinterested directors, or otherwise, both as to actions in their official capabilities and as to action in another capacity while holding such offices or positions, and shall continue as to a person who has ceased to be a director, officer, committee member, agent or employee and shall inure to the benefit of the heirs, executors and administrators of such a person.

Section 7. Notwithstanding the foregoing provisions, indemnification provided under this Article shall not include indemnification for any action of a director, officer, committee member, agent or

employee of the Association for which indemnification is deemed to be against public policy. In the event that indemnification provided under this Article is deemed to be against public policy, such an event shall not invalidate or affect any other right or indemnification herein provided.

Section 8. The Association shall have the power, but shall not be obligated, to purchase and maintain indemnification insurance to provide coverage for any liability asserted against any director, officer, committee member, agent or employee of the Association in any of his capacities as described in Section 1, whether or not the Association would have the power to indemnify him or her under this Article.

Section 9. Any person requesting indemnification shall first look to any insurance maintained by the Association for indemnification against expenses (including attorneys' fees), judgments, fines, and amounts paid in settlement (as described above). The Association shall be obligated to indemnify such person (if entitled to indemnification by the Association) only to the extent such insurance does not indemnify such person. In the event that any expenses, judgments, fines, or amounts paid in settlement are paid pursuant to insurance maintained by such Association, the Association shall have no obligation to reimburse the insurance company.

ARTICLE XIII - INCONSISTENCY

In the event of any inconsistency between the terms and provisions contained in the Declaration and those contained in these Articles of Incorporation, the terms and provisions of the Declaration shall prevail.

ARTICLE XIV - REQUIRED APPROVALS

Notwithstanding anything in these Articles to the contrary, as long as there exists a Class "B" membership, if any one or more of HUD, FHA or VA requires approval or consent by it or them to annexation of additional property, any merger or consolidation involving the Association, the placing of any mortgage lien on the Common Property, dedication to the public of any Common Property, any amendment of the Declaration or these Articles, or dissolution of the Association, by any one or more of said agencies as a condition of making, insuring or purchasing loans on Dwellings in the Property, and any such loan has been approved, insured or purchased by the applicable agency at the time of the proposed annexation, merger, consolidation, mortgaging, dedication, amendment or dissolution, then the required consent or approval shall be obtained. In addition, in the event of termination, dissolution or final liquidation of the Association, the responsibility for the operation and maintenance of the Master Surface Water Management System must be transferred to and accepted by an entity which would comply with Section 40C-42.027, F.A.C. and be approved by the St. Johns River Water Management District prior to such termination, dissolution or liquidation.

ARTICLE XV - INCORPORATOR

The name and street address of the sole incorporator of these Articles of Incorporation is as follows:


Wayne Von Dreele
411 Central Park Drive
Sanford, FL 32771

IN WITNESS WHEREOF, for the purpose of forming this corporation under the laws of the State of Florida, the undersigned, constituting the sole incorporator of this Association, has executed these Articles of Incorporation this 26 day of November, 2002.

Name: Wayne Von Dreele
Incorporator and Registered Agent
Wayne Von Dreele

STATE OF FLORIDA
COUNTY OF Seminole

The foregoing Articles of Incorporation were acknowledged before me this 26 day of November, 2002, by Wayne Von Dreele, who is personally known to me.



Denise C. Nicolai
NOTARY PUBLIC
Print Name: Denise C. Nicolai
My Commission Expires:

**CERTIFICATE DESIGNATING REGISTERED AGENT FOR
SERVICE OF PROCESS**


Pursuant to Chapters 48 and 617, Florida Statutes, the following is submitted in compliance with said Acts.

CELERY LAKES HOMEOWNERS ASSOCIATION, INC., desiring to organize as a corporation under the laws of the State of Florida, with its registered office at 411 Central Park Drive, Sanford, Florida 32771, has named Wayne Von Dreele, located at the above-registered office, as its Registered Agent to accept service of process within this State.

ACKNOWLEDGMENT:

Having been named to accept service of process for the above-stated corporation at the place designated in this Certificate, I hereby accept to act in this capacity and agree to comply with the provisions of said Acts relative to keeping open said office.

Registered Agent:



Name: Wayne Von Dreele

Dated: 11/26, 2002

FILE NUM 2003094699
OR BOOK 04850 PAGE 1925

EXHIBIT E - BY-LAWS OF CELERY LAKES HOMEOWNERS ASSOCIATION, INC.

ARTICLE I - IDENTITY AND LOCATION

These are the By-Laws of CELERY LAKES HOMEOWNERS ASSOCIATION, INC., herein called the Association, a corporation not for profit organized and existing under Chapter 617, Florida Statutes, for the purpose of administering the Property, as defined in and in accordance with the terms and conditions of that certain Declaration of Covenants, Conditions and Restrictions for Celery Lakes (the Declaration). The principal office of the Association shall be located at 411 Central Part Drive, Sanford, Florida 32771, but meetings of the Board of Directors may be held at such places within the State of Florida as may be designated by the Board of Directors.

ARTICLE II - GENERAL

Section 1. Incorporation of Declaration.

As supplemented herein, the regulation of the business and affairs of the Association shall be governed by certain provisions of the Declaration, as amended from time to time, which are incorporated herein by reference as if set forth verbatim.

Section 2. Definitions.

The definitions set out in the Declaration are incorporated herein by reference.

ARTICLE III - ASSOCIATION PURPOSES AND POWERS

Section 1. Association's Purposes.

The Association has been organized for the purposes set forth in the Declaration and Articles, including, without limitation, the following:

- (a) to own, operate, maintain and convey the Common Property and to operate and maintain Areas of Common Responsibility, including but not limited to the Master Surface Water Management System and any personal property owned by the Association;
- (b) to clean, clear, trim remove weeds, limbs, and debris from, and to provide general grounds maintenance for both the Common Property and the Areas of Common Responsibility;
- (c) to fix assessments to be levied against the Lots in the Property;
- (d) to enforce any and all covenants and agreements contained in the Declaration; and
- (e) to pay taxes and insurance, if any, on the Common Property.

Section 2. Records of the Association.

The Association shall maintain each of the following items, when applicable, which constitute the official records of the Association:

- (a) Copies of any plans, specifications, permits, and warranties related to improvements constructed on the Common Property or Areas of Common Responsibility;
- (b) A copy of these By-Laws and of each amendment thereto;
- (c) A copy of the Articles of Incorporation of the Association and of each amendment thereto;
- (d) A copy of the Declaration and each amendment thereto;
- (e) A copy of the current rules of the Association;
- (f) The minutes of all meetings of the Board of Directors;
- (g) All of the Association's insurance policies or copies thereof;
- (h) A current copy of all contracts to which the Association is a party, including, without limitation, any management agreement, lease, or other contract under which the Association has any obligation or responsibility; and
- (i) The financial and accounting records of the Association, kept according to good accounting practices, which financial and accounting records shall be maintained for a period of at least seven (7) years. The financial and accounting records shall include: (1) accurate, itemized, and detailed records of all receipts and expenditures, (2) a current account and a periodic statement of Assessments or other charges, the due date and amount of each Assessment or other charge, the date and amount of each payment on the account, and the balance due, (3) all tax returns, financial statements, and financial reports of the Association, and (4) any other records that identify, measure, record, or communicate financial information.

Section 3. Inspection of Records.

The official records of the Association shall be maintained within the state and must be open to inspection and available for photocopying by Members or their authorized agents at reasonable times

and places within ten (10) business days after receipt of written request for access. This Section may be complied with by having a copy of the records available for inspection or copying in the community.

ARTICLE IV - MEETING OF MEMBERS

Section 1. Annual Meetings.

The first annual meeting of the Association shall be held within one year from the date of incorporation of the Association and each subsequent regular annual meeting of the Members shall be held on the same day of the same month of each year thereafter. If the day for the annual meeting of the Members is a legal holiday, the meeting will be held at the same hour on the first day following which is not a legal holiday. Business transacted at the Annual Meeting shall include the election of directors of the Association.

Section 2. Special Meeting.

Special meetings of the Members may be called at any time by the president or by the Board of Directors, and shall be called upon written request of Members entitled to vote one-fourth (1/4) of all votes in the Association.

Section 3. Notice of Meeting.

Written notice of each meeting of the Members shall be given by, or at the direction of, the secretary or person authorized to call the meeting, by mailing a copy of such notice, postage prepaid, at least 15 days before such meeting to each Member entitled to vote there at, addressed to the Member's address last appearing on the books of the Association, or supplied by such Member to the Association for the purpose of notice. Such notice shall specify the place, day and hour of the meeting, and, in the case of a special meeting, the purpose of the meeting. An assessment may not be levied at a board meeting unless the notice of the meeting includes a statement that assessments will be considered and the nature thereof.

Section 4. Quorum.

The presence at the meeting of Members entitled to cast, or of proxies entitled to cast, one-tenth (1/10) of the votes shall constitute a quorum for any action except as otherwise provided in the Articles of Incorporation, the Declaration, or these Bylaws. If such quorum is not present or represented at any meeting, the Members entitled to vote there at shall have power to adjourn the meeting from time to time, without notice other than announcement at the meeting, until a quorum is present or represented.

Section 5. Proxies.

At all meetings of Members, each Member may vote in person or by proxy. All proxies shall be in writing and filed with the secretary. Every proxy shall be revocable and shall automatically cease upon conveyance by the Member of title to that Member's Lot.

ARTICLE V - BOARD OF DIRECTORS

Section 1. Board of Directors; Selection; Terms of Office.

The affairs of the Association shall be managed by a Board of Directors consisting of three (3), five (5), or seven (7) members. Initially the Board of Directors shall consist of three (3) Directors who shall be selected by the Declarant. The Declarant shall have the sole right to appoint and remove any member or members of the Board of Directors of the Association pursuant to Article II of the Declaration so long as Declarant shall own ten percent (10%) or more of the Lots in the Property. Within three (3) months after Declarant owns less than ten percent (10%) of the Lots in the Property, the members of the Board shall be determined as set forth in Article VI herein. Declarant shall be entitled to elect at least one member of the Board of Directors as long as Declarant holds for sale in the ordinary course of business at least five percent (5%) of the Lots in all phases of the Property.

Section 2. Vacancies in the Board of Directors.

Vacancies in the Board of Directors shall be filled by Declarant until Declarant has no authority to appoint Directors and thereafter by the majority of the remaining Directors, or by a sole remaining Director, and any such appointed Director shall serve for the remaining term of his predecessor.

ARTICLE VI - NOMINATION AND ELECTION OF DIRECTORS

Section 1. Nomination.

At such time as the Declarant owns less than 10% of the Lots in the Property (and with the exception of the one (1) Director Declarant is entitled to elect as set forth in Article V, Section 1 above), nomination for election to the Board of Directors shall be made by a Nominating Committee. Nominations may also be made from the floor at the annual meeting. The Nominating Committee shall consist of a Chairman, who shall be a member of the Board of Directors, and two or more Members of the Association. The Nominating Committee shall be appointed by the Association prior to each annual meeting of the Members, to serve from the close of such annual meeting until the close of the next annual meeting and such appointment shall be announced at each annual meeting. The Nominating Committee shall make as many nominations for election to the Board of Directors as it shall in its discretion determine, but not less than the number of vacancies that are to be filled. Such nominations may be made from among Members or non-members.

Section 2. Election.

When the Board of Directors is chosen by the Nominating Committee, said election to the Board of Directors shall be by secret written ballot. At such election the Members may cast, in respect to each vacancy, as many votes as they are entitled to exercise under the provisions of the Declaration. The persons receiving the largest number of votes shall be elected. Cumulative voting is not permitted and votes must be made in person at a Members' meeting or by ballots the Members personally cast.

ARTICLE VII - POWERS AND DUTIES OF THE BOARD OF DIRECTORS

Section 1. Board of Directors' Powers.

The Board of Directors shall have power:

- (a) to call special meetings of the Board;
- (b) subject to Article IX herein, to appoint and remove at its pleasure all officers, agents and employees of the Association, prescribe their duties, fix their compensation and require of them such security or fidelity bond as it may deem expedient. Nothing contained in these By-Laws shall be construed to prohibit the employment of any Officer or Director of the Association in any capacity whatsoever;
- (c) to establish, levy and assess, and collect assessments or charges in accordance with the Declaration;
- (d) to adopt and publish rules and regulations governing the use of the Common Property and Areas of Common Responsibility;
- (e) to exercise for the Association all powers, duties and authority vested in or delegated to the Association;
- (f) to fill vacancies on the Board of Directors pursuant to Article V above;
- (g) to appoint an Executive Committee of three (3) Directors and delegate all or any portion of the powers of the Board of Directors to this Executive Committee, subject to the limitations on the authority of the Executive Committee imposed by law;
- (h) employ a manager, an independent contractor, or such other employees as they deem necessary, and to prescribe their duties; and
- (i) to take such other action as provided in the Declaration.

Section 2. Board of Directors' Duties.

It shall be the duty of the Board of Directors:

- (a) cause to be kept a complete record of all its acts and corporate affairs and to present a statement thereof to the members at the annual meeting of the Members, or at any special meeting when such statement is requested in writing by at least one-fourth (1/4) of the Class "A" Members who are entitled to vote;

- (b) supervise all officers, agents and employees of this Association, and to see that their duties are properly performed;
- (c) as more fully provided in the Declaration, to:
 - 1. fix the amount of the annual assessment against each Lot;
 - 2. send written notice of each assessment to every Owner subject thereto in advance of each annual assessment period; and
 - 3. foreclose the lien against any Lot for which assessments are not paid or to bring an action at law against the Owner personally obligated to pay same.
- (d) issue, or to cause an appropriate officer to issue, upon demand by any person, a certificate setting forth whether or not any assessment has been paid. A reasonable charge may be made by the Board for the issuance of these certificates. If a certificate states an assessment has been paid, such certificate shall be conclusive evidence of such payment as against third parties relying thereon;
- (e) procure and maintain adequate liability, hazard and other insurance on any Common Property;
- (f) cause all officers or employees having fiscal responsibilities to be bonded, if the Board deems appropriate;
- (g) cause the Common Property, Areas of Common Responsibility, and the Master Surface Water Management System for the Property, to be maintained.
- (h) to prepare the annual budget in accordance with the Declaration;
- (i) to prepare a roster of the Owners and Lots and the assessments applicable thereto, which roster shall be kept in the office of the Association; and
- (j) to send written notice of each assessment to each Owner as provided in the Declaration.

Section 3. Resignation.

A Director of the Association may resign at any time by giving a written notice to the Board of Directors of the Association. The resignation of any Director shall take effect upon delivery of the notice thereof or at such later time as shall be specified in such notice; and, unless otherwise specified therein, the acceptance of such resignation shall not be necessary to make it effective.

Section 4. Removal.

So long as Declarant shall own ten percent (10%) or more of the Lots in the Property, any Director may only be removed, with or without cause, by the Declarant. Thereafter, except as otherwise provided in the Declaration, any Director may be removed, with or without cause, by a two-thirds (2/3) vote of the members of the Board.

Section 5. Directors' Fees.

There shall be no Directors fees paid to members of the Board of Directors, except that Directors shall be entitled to reimbursement of out-of-pocket costs authorized by the Board of Directors.

ARTICLE VIII - DIRECTORS' MEETINGS

Section 1. Directors' Annual Meeting.

The annual meeting of the Board of Directors shall be held at the discretion of the Board of Directors with ample notice given to each member.

Section 2. Notice.

Not less than ten (10) days written notice of such annual meeting shall be given to each Director.

Section 3. Regular Meetings.

Regular meetings of the Board of Directors shall be held at such time and at such place and hour as may be fixed from time to time by a majority of the Board. Should said meeting fall upon a legal holiday, then that meeting shall be held at the same time on the next day which is not a legal holiday.

Section 4. Special Meetings.

Special meetings of the Board of Directors shall be held when called by any officer of the Association or by any two (2) Directors after not less than three (3) days notice to each Director.

Section 5. Waiver of Notice.

A Director may waive notice of a meeting of the Directors before or after the date and time stated in the notice. Except as otherwise provided in this Section 4, the waiver must be in writing, signed by the Director entitled to the notice and filed with the minutes or corporate records. Attendance of a Director at any meeting shall constitute waiver of notice of such meeting, except where the Director attends for the express purpose of objecting to the transaction of any business because the meeting is not lawfully called or convened and does not thereafter vote for or assent to action taken at the meeting. If a meeting otherwise valid of the Board of Directors is held without notice where such is required, any action taken at such meeting shall be deemed ratified by a Director who did not attend, unless after learning of the action taken and of the impropriety of the meeting, he makes prompt objection thereto. Objection by a Director shall be effective only if written objection to the holding of the meeting or to any specific action so taken is filed with the Secretary of the Association.

Section 6. Action Upon Written Consent Without a Meeting.

Action of the Board of Directors may be taken without a meeting upon the written consent signed by all members of the Board. Any such action without a meeting shall be effective on the date the last Board member signs the consent or on such date as is specified in the consent. Any such action by written consent shall have the same effect as a vote taken at a meeting of the Board of Directors.

Section 7. Board Quorum and Voting.

The Majority of the Board of Directors shall constitute a quorum thereof. Every act or decision done or made by a majority of the directors present at a duly held meeting at which a quorum is present shall be regarded as the act of the Board. Directors may not vote by proxy or by secret ballot at board meetings, except that secret ballots may be used in the election of officers.

ARTICLE IX - OFFICERS

Section 1. Association Officers.

The Officers shall be a President, a Vice-President, a Secretary and a Treasurer. The officers may be, but shall not be required to be, members of the Board of Directors. However, each officer must be either a Member of the Association or an officer, director or agent either of Declarant or of a general partner of Declarant.

Section 2. Election of Officers.

The Declarant shall have the sole right to appoint and remove any officer of the Association so long as Declarant shall own ten percent (10%) or more of the total number of Lots in the Property. Thereafter, all officers shall hold office at the pleasure of the Board of Directors.

Section 3. Removal of Officer.

Upon an affirmative vote of a majority of the members of the Board of Directors, any officer may be removed, either with or without cause, and his successor elected at any regular meeting of the Board of Directors, or at any special meeting of the Board called for such purpose.

Section 4. Special Appointment.

The Board may elect such other officers as the affairs of the Association may require, each of whom shall hold office for such period, have such authority, and perform such duties as the Board may from time to time determine. When a final decision regarding an expenditure of Association funds is to be made by such special appointment, no vote may be made by proxy or secret ballot.

Section 5. Multiple Offices.

The holding of multiple offices shall be permitted.

Section 6. Duties.

The duties of the officers are as follows:

- (a) **President.** The president shall be the chief executive officer of the Association. The president shall preside at all meetings of the Members and of the Board of Directors. Except where otherwise provided by law or these Bylaws, the president shall have the general powers and

duties of supervision and management of the Association, shall see that orders and resolutions of the Board are carried out, shall sign all leases, mortgages, deeds and other written instruments, shall co-sign all promissory notes, and shall perform all such other duties as are incidental to his or her office or as are required by the Board.

- (b) **Vice President**. The vice president shall act in the place and stead of the president in the event of his absence, inability or refusal to act, and shall exercise and discharge such other duties as may be required of him by the Board or the president.
- (c) **Secretary**. The secretary shall record the votes and keep the minutes of all meetings and proceedings of the Board and of the Members; keep the corporate seal of the Association and affix it on all papers requiring said seal; serve notice of meetings of the Board and of the Members; keep appropriate current records showing the Members of the Association together with their addresses, and shall perform such other duties as required by the Board.
- (d) **Treasurer**. The treasurer shall receive and deposit in appropriate bank accounts all monies of the Association and shall disburse such funds as directed by resolution of the Board of Directors; shall sign all checks and promissory notes of the Association; cause an annual audit of the Association books to be made by a public accountant at the completion of each fiscal year; keep proper books of account; and shall prepare an annual budget and a statement of income and expenditures to be presented to the membership at its regular annual meeting, and deliver a copy of each to the Members.

ARTICLE X - LIABILITY AND INDEMNIFICATION

Section 1. Liability of Board Member.

No Board Member or Officer of the Association shall be liable to any Owner for any decision, action or omission made or performed by such Board Member or Officer in the course of his duties unless such Board Member or Officer acted in bad faith or in reckless disregard of the rights of any person or of the terms of the Declaration or these By-Laws.

Section 2. Indemnification.

To the fullest extent allowed by Section 617.0831, Florida Statutes, as same may be amended, and subject to any limitations set forth in the Declaration or Articles, the Association shall indemnify the Directors, Officers, employees, agents and other persons specifically designated from time to time by the Board of Directors whom it may indemnify pursuant to law. In this connection, the Association is authorized to take out such insurance as it may deem necessary or desirable consistent with such indemnification.

ARTICLE XI - INSURANCE

The Board of Directors or its duly authorized agent shall obtain hazard insurance for improvements to the Common Property and Areas of Common Responsibility and a broad form public liability policy

covering all Common Property and Areas of Common Responsibility and all damage or injury caused by negligence of the Association or any of its agents as more fully described in the Declaration.

ARTICLE XII - AMENDMENTS

These By-Laws may be amended or repealed and new By-Laws adopted by the Directors so long as Declarant has the authority to appoint the Directors and thereafter by a majority vote of the Board of Directors present, in person or by proxy, and entitled to vote at a regular or special meeting of the Board; provided that any matter which is in fact governed by the Declaration may not be amended except as provided in the Declaration. Notwithstanding anything herein to the contrary, HUD, FHA and VA shall have the right to veto any amendments to these Bylaws as long as a Class "B" membership exists.

ARTICLE XIII - COMMITTEES

The Association shall appoint a Nominating Committee, as provided in these Bylaws. In addition, the Board of Directors shall appoint other committees as deemed appropriate in carrying out its purpose.

ARTICLE XIV - BOOKS AND RECORDS

The books, records and papers of the Association shall at all times, during reasonable business hours, be subject to inspection by any Member. The Declaration, the Articles and the Bylaws of the Association shall be available for inspection by any Member at the principal office of the Association, where copies may be purchased at reasonable cost.

ARTICLE XV - ASSESSMENTS

As more fully provided in the Declaration, each Member is obligated to pay to the Association annual, special{added in recorded amendments on 6/8/2007}, start-up and individual assessments which are secured by a lien upon the property against which the assessment is made. . {added in recorded amendments on 6/8/2007} The Association may suspend the voting rights of a Member for the nonpayment of regular annual assessments that are delinquent in excess of 90 days.

ARTICLE XVI - CORPORATE SEAL

The Association shall have a seal in circular fowl having within its circumference the words: "Celery Lakes Homeowners Association, Inc., a Florida not for profit corporation", and the year of incorporation in the center of that circle.

ARTICLE XVII - GENERAL

Section 1. Conflicts.

It is intended that the provisions of the Declaration which apply to the governance of the Association, as supplemented by the provisions in these By-Laws which are not contained in the Declaration, shall operate as the By-Laws of the Association. In the case of any conflict between such provisions set forth in the Declaration and these By-Laws, the Declaration shall control.

Section 2. Waiver.

No provision of these By-Laws or any regulation promulgated by the Board of Directors pursuant hereto shall be deemed to have been abrogated or waived by reason of any failure to enforce the same, regardless of the number of violations or breaches which may have occurred.

Section 3. Severability.

The provisions of these By-Laws are severable, and the invalidity of one or more provisions hereof shall not be deemed to impair or affect in any manner the enforceability or effect of the remainder.

Section 4. Captions.

Captions are inserted herein only as a matter of convenience and for reference and in no way define, limit, or describe the scope of these By-Laws or the intent of any provision.

Section 5. Gender and Number.

All nouns and pronouns used herein shall be deemed to include the masculine, the feminine, and the neuter, and the singular shall include the plural and the plural shall include the singular whenever the context requires or permits.


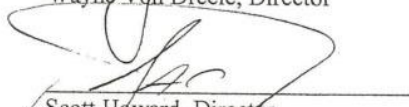

Section 6. Roberts Rules.

All meetings of the membership of the Board of Directors shall be conducted in accordance with Roberts Rules of Orders Revised.

Section 7. Fiscal Year.

The fiscal year of the Association shall be the calendar year or such other period as shall subsequently be determined by the Board of Directors.

IN WITNESS WHEREOF, we, being all of the directors of Celery Lakes Homeowners Association, Inc., have adopted these Bylaws as the Bylaws of the Association this 16 day of January, 2007.
₁₃


Wayne Van Dreele, Director

Scott Howard, Director

Tom Greenawalt, Director